

RESOLUTION NO. 2013- 231

**A RESOLUTION BY THE BOARD OF COUNTY COMMISSIONERS OF ST. JOHNS COUNTY, FLORIDA, APPROVING THE TERMS AND AUTHORIZING THE COUNTY ADMINISTRATOR, OR DESIGNEE, TO SUBMIT A LONG RANGE BEACH EROSION CONTROL BUDGET PLAN WITH THE DEPARTMENT OF ENVIRONMENTAL PROTECTION, BUREAU OF BEACHES AND COASTAL SYSTEMS.**

**WHEREAS**, St. Johns County is currently working with the ACOE and FDEP on a multi-year federal feasibility of beach restoration in Vilano Beach (ACOE markers R-110 to R-117); and the Summer Haven area (R-197 to R-209); and at South Ponte Vedra Beach (R-84 to R94) and,

**WHEREAS**, the Army Corps of Engineers (ACOE) is expected to appropriate funds for this project in the next fiscal year; and,

**WHEREAS**, St Johns County also anticipates sharing matching costs with the State of Florida under a State DEP Beaches and Coastal Systems grant; and,

**WHEREAS**, the State Department of Environmental Protection has begun a new grant cycle which will require submitting an annual application along with a ten-year budget plan; and,

**WHEREAS**, St. Johns County will continue to provide local cost share funding from the Category III Tourist Development Tax Budget, and

**WHEREAS**, St. Johns County will continue to serve as the local sponsor; and,

**WHEREAS**, the Florida Department of Environmental Protection Bureau of Beaches and Coastal Systems requires an annual contract for its local share, contingent upon annual appropriations by the legislature.

**NOW, THEREFORE, BE IT RESOLVED BY THE BOARD OF COUNTY COMMISSIONERS OF ST. JOHNS COUNTY, FLORIDA, AS FOLLOWS:**

Section (1). The above Recitals are incorporated by reference into the body of this Resolution and such Recitals are adopted as findings of fact.

Section (2). That a suggested 10-year budget plan for funding the State's portion of a Federal Feasibility Study for St Johns County Beaches project be filed with the Florida Department of Environmental Protection, Bureau of Beaches and Coastal Systems (the "Department"), and


Section (3). That the County Administrator, or designee, is hereby authorized to submit a proposed 10-year State budget plan to the Department and to execute any necessary agreements concerning the beach projects with the Department; and,

Section (4). That the County Administrator's, or designee's, submission of any budget plan is subject to, and contingent upon, an annual budget appropriation by the Board of County Commissioners.

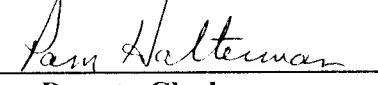
Section (5). To the extent that there are typographical and/or administrative errors and/or omissions that do not change the tone, tenor, or content of this Resolution, then this Resolution may be revised without subsequent approval of the Board of County Commissioners.

**PASSED AND ADOPTED** by the Board of County Commissioners of St. Johns County, State of Florida, this 15<sup>th</sup> day of October, 2013.

**BOARD OF COUNTY COMMISSIONERS OF  
ST. JOHNS COUNTY, FLORIDA**

By:   
John H. Morris, Chair

ATTEST: Cheryl Strickland, Clerk

By:   
Deputy Clerk

RENDITION DATE 10/17/13



## FY 2014-15 Local Government Funding Request

**Project Name (Same as previous phase):** South Ponte Vedra Beach/Vilano Beach/Summer Haven Beach Restoration; St. Johns County R-84 through R-94; R-109 through R-117; and R-197 through R-209.

**Project Description: (Should be consistent year to year with annual updates. Include county, location with reference to range monuments, brief project history and upcoming beach activities.)** The project consists of a multi-year federal study to determine the feasibility of beach restoration in South Ponte Vedra Beach, Vilano Beach, and Summer Haven. Though generally countywide in scope, it primarily focuses on three FDEP-designated critical erosion areas: the R-84 through R-94 beach segment that lies in South Ponte Vedra Beach, the R-109 through R-117 beach segment that lies in Vilano Beach north of St. Augustine Inlet, and the R-197 through R-209 beach segment that lies in Summer Haven at the south end of the county. The study will identify areas requiring beach management; conduct engineering, environmental, and economic analyses; and design feasible shore protection projects.

**Use of Requested Program Funds:** St. Johns County will apply advance funding to the USACE for FY2013-14 to support the nonfederal cost share of the multi-year federal feasibility study and to maintain the active project status.

**Federal Funding** : A federal reconnaissance study for the project, completed in 2004, justified the need for a feasibility study. The US Congress granted \$452,000 to this project to fund the completion of the study during the FY 2009-2010 period through Federal Appropriations and the project was selected to receive funds through the ARRA program. During the 2010-2011 Fiscal Year the USACE completed an updated Project Management Plan and determined an additional \$2,000,000 will be needed to complete the Feasibility Study. The US Congress and Senate have been asked to consider \$1,000,000 in appropriations for the Shore Protection Project for FY2014–15 to cover potential additional requirements.

**Local Commitment:** The County has signed a feasibility cost-sharing agreement with the U.S. Army Corps of Engineers (USACE). St. Johns County is obtaining local funding for the project from the Tourist Development Council, which provides a dedicated and scheduled funding source. The county includes funds necessary to construct and maintain the project in the county's capital improvement plan. On recent projects, St. Johns County government has exhibited its professional capabilities to administer large-scale beach nourishment and shore protection projects.

With this funding request, St. Johns County has included a proposed resolution that states its support of the proposed project, willingness to serve as the local sponsor, and ability to provide the local cost share. The St. Johns County Board of County Commissioners (BCC) will consider this resolution in October 2013. St. Johns County will furnish a copy of the approved resolution to the FDEP.

**State Commitment:** The FY-10 request included \$263,000 for the project and additional \$189,000 for the project as ARRA funding. FY-11 did not receive an appropriation from the Federal Government for this project. FY 2011-2012 will include a funding request in the amount of \$1,000,000 and will include \$250,000 for State Appropriations. Continuation of this federal project relies on annual commitments from the FDEP and St. Johns County (local sponsor). The FDEP recommends the project in its draft Strategic Beach Management Plan for St. Johns County beaches. In addition, the project areas lie within FDEP-designated critical erosion areas. The State

has contributed \$278,000 (paid) thru contract 05SJ1 towards the Federal Feasibility Study thus far. A new contract with FDEP is anticipated.

**Local Government Support**

Does this sponsor have dedicated support staff whose sole priority is to manage beach erosion control activities? No

Name	Title	Email	Percent Commitment
Address 1:		Phone:	
Address 2:		Fax:	

**Quarterly Report Compliance:**

2013-2014	End Date	Report Sent	Compliant
Qtr 1 (Sept)	9/30/2012	N/A	N/A
Qtr 2 (Dec)	12/31/2012	N/A	N/A
Qtr 3 (Mar)	3/31/2013	N/A	N/A
Qtr4 (June)	6/30/2013	N/A	N/A

**How will revenue for the local funding cost share be established?** The County has signed a feasibility cost-sharing agreement with the U.S. Army Corps of Engineers (USACE). St. Johns County is obtaining local funding for the project from the Tourist Development Council, which provides a dedicated and scheduled funding source. The county includes funds necessary to construct and maintain the project in the county's capital improvement plan.

**Is the funding from a dedicated long term source for this project?** Yes  
 St. Johns County is obtaining local funding for the project from the Tourist Development Council, which provides a dedicated and long-term funding source.

**In order to acquire funding, a resolution from the local governmental entity must be provided by the application deadline which declares:**

- Support from the sponsor for the proposed project
- Willingness to serve as the local sponsor
- Ability to provide the full local cost share
- Funding source

**Has the local sponsor resolution been attached to the application fulfilling all of these requirements?** Yes

**Has the State cost-shared in a feasibility or design phase of this project?** Yes  
 The Department entered into a cost-share agreement for funding of this feasibility study in 2005. The project is recommended in the Strategic Beach Management Plan and located in an area that has been designated as critically eroded shoreline by the Department.

**Previous State Cost Share Percentage:** 25%  
 The feasibility study is funded with 50% Federal; 25% County and 25% State.

**10-Year Project Schedule and 5-Year Estimated Budget**

Does this project have Congressional Authorization? Yes

Does this project have a Federal Project Cooperative Agreement? Yes

What is the end date of the Federal Authorization? N/A

What is the Federal cost share available for this erosion control project? 50%

**Schedule and Budget (Include estimated phases for 10 years and estimated project costs for 5 years.): Use only tasks Feasibility, Design, Construction and Monitoring**

Year	Proposed Method	Description	Total Estimated Cost	Federal Cost Share	State Cost Share	Local Cost Share
2014/ 2015	Feasibility	Evaluation of Alternatives and Recommended Plan	\$963,000	\$350,000	*\$306,500	*\$306,500
2015/ 2016	Feasibility	Required Reviews and Final USACE Report	\$800,000	\$400,000	\$200,000	\$200,000
2016/ 2017	Design/ Permitting		\$300,000.00	\$150,000.00	\$75,000.00	\$75,000.00
2017/ 2018	Design/ Permitting		\$300,000.00	\$150,000.00	\$75,000.00	\$75,000.00
2018/ 2019	Construction	Nourishment	\$21,000,000.00	\$7,000,000.00	\$7,000,000.00	\$7,000,000.00
2019/ 2020	Monitoring					
2020/ 2021	Monitoring					
2020/ 2021	Monitoring					
2021/ 2022	Monitoring					
2022/ 2023	Monitoring					

- To include funds requested and unavailable in 2009-2010 of \$131,500.
- Local share is really \$175,000 if it didn't factor in the \$131,500.



**Additional Ranking Criteria**

**Will this project enhance or increase the longevity of a previously constructed project? How?**

N/A

---

---

**Will this project nourish a previously restored shoreline?**

N/A

**What is the Rate of Erosion as determined by the Bureau? (ft/yr)**

N/A

**Severity of Erosion:**

N/A

---

---

**Project Benefits:**

N/A

---

---

**Use of Innovative Applications of Existing Technologies:**

Beach F/X

---

---

**Nourishment Interval (years):**

**Project Performance:**

N/A

---

---

**Is this project being planned or constructed in cooperation with another local government? Explain.**

No

---

---

Local Government  
Department  
Address 1  
Address 2

Resort Condominium Name: \_\_\_\_\_  
Resort Address: \_\_\_\_\_  
DBPR License Number: \_\_\_\_\_

The referenced motel has a total of \_\_\_\_\_ units, of which \_\_\_\_\_ units are available to the public on a rental basis. Therefore, a total of \_\_\_\_\_ percent of the motel is available on a rental basis.

\_\_\_\_\_  
Signed:  
Title:  
  
\_\_\_\_\_  
Date

The above information was verbally provided by \_\_\_\_\_ on \_\_\_\_\_ (date).

\*\*\*\*\*

Local Government  
Department  
Address 1  
Address 2

Resort Condominium Name: \_\_\_\_\_  
Resort Address: \_\_\_\_\_  
DBPR License Number: \_\_\_\_\_

The referenced resort condominium has a total of \_\_\_\_\_ units, of which \_\_\_\_\_ are available to the public on a rental basis. Therefore, a total of \_\_\_\_\_ percent of the condominium is available on a rental basis.

\_\_\_\_\_  
Signed:  
Title:  
  
\_\_\_\_\_  
Date

The above information was verbally provided by \_\_\_\_\_ on \_\_\_\_\_ (date).

Vilano Beach	
<b>Monuments R109-R117</b>	
Land Use	Beach Frontage (LF)
Commercial	632.53
Recreational	1545.00
<b>South Ponte Vedra Beach</b>	
<b>Monuments R84-R94</b>	
Land Use	Beach Frontage (LF)
Recreational	160.00
<b>Summer Haven</b>	
<b>Monuments R197-R209</b>	
Land Use	Beach Frontage (LF)
None	0

**Vilano Beach Details**

Commercial Properties	LF of Beachfront
Ekdant Corp. 3465 Coastal Hwy A1A N	164.23
Coastal Vilano 3455 Coastal Hwy A1A N	468.30
Total R109-R117	<u>632.53</u>

**Recreational Areas**

	513.00
	1032.00
	<u>1545.00</u>

**South Ponte Vedra Beach Details**

Commercial Properties	LF of Beachfront
None	0.00

**Recreational Areas**

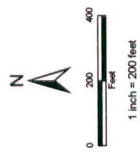
Archer Park (Partial)	160.00
-----------------------	--------

# South Ponte Vedra Beach Vedra Beach Renourishment

South Ponte Vedra Beach  
Monuments  
R 84 to R 94

**Legend**

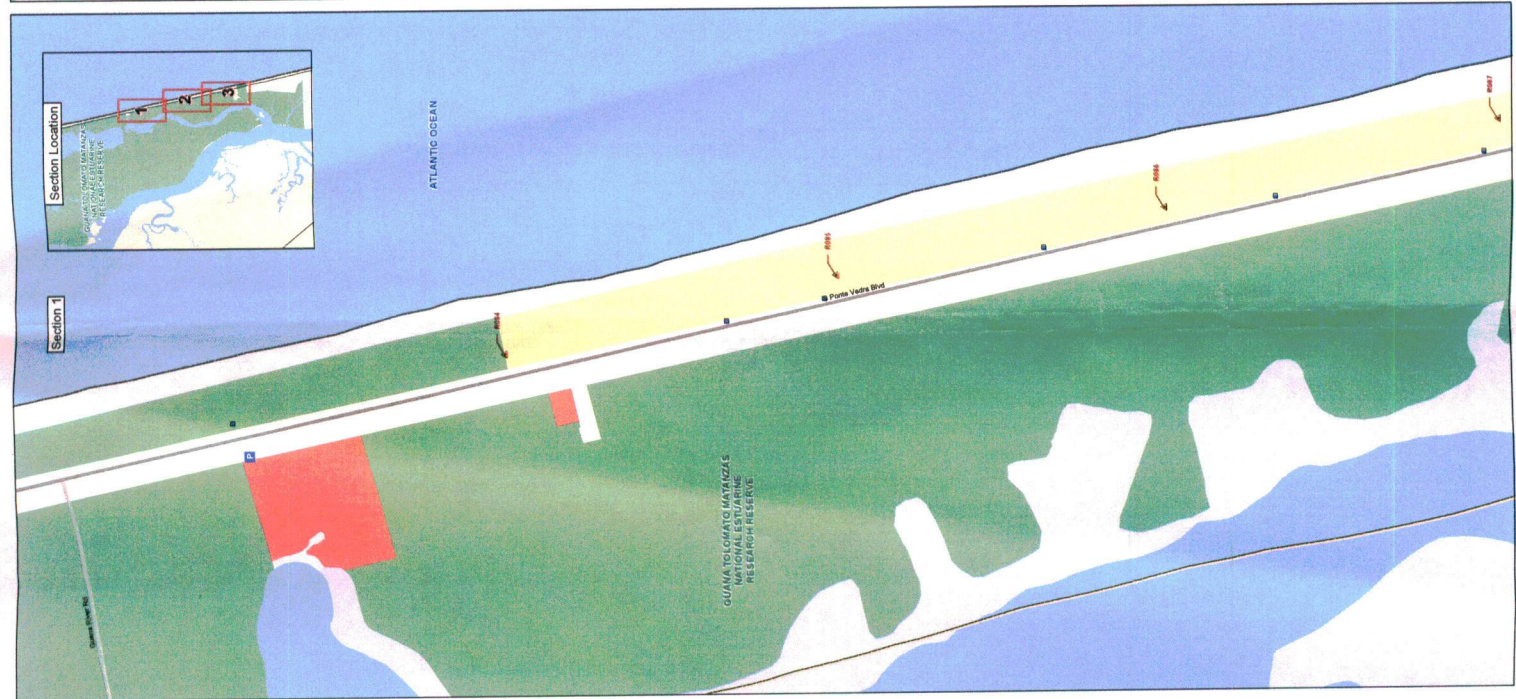
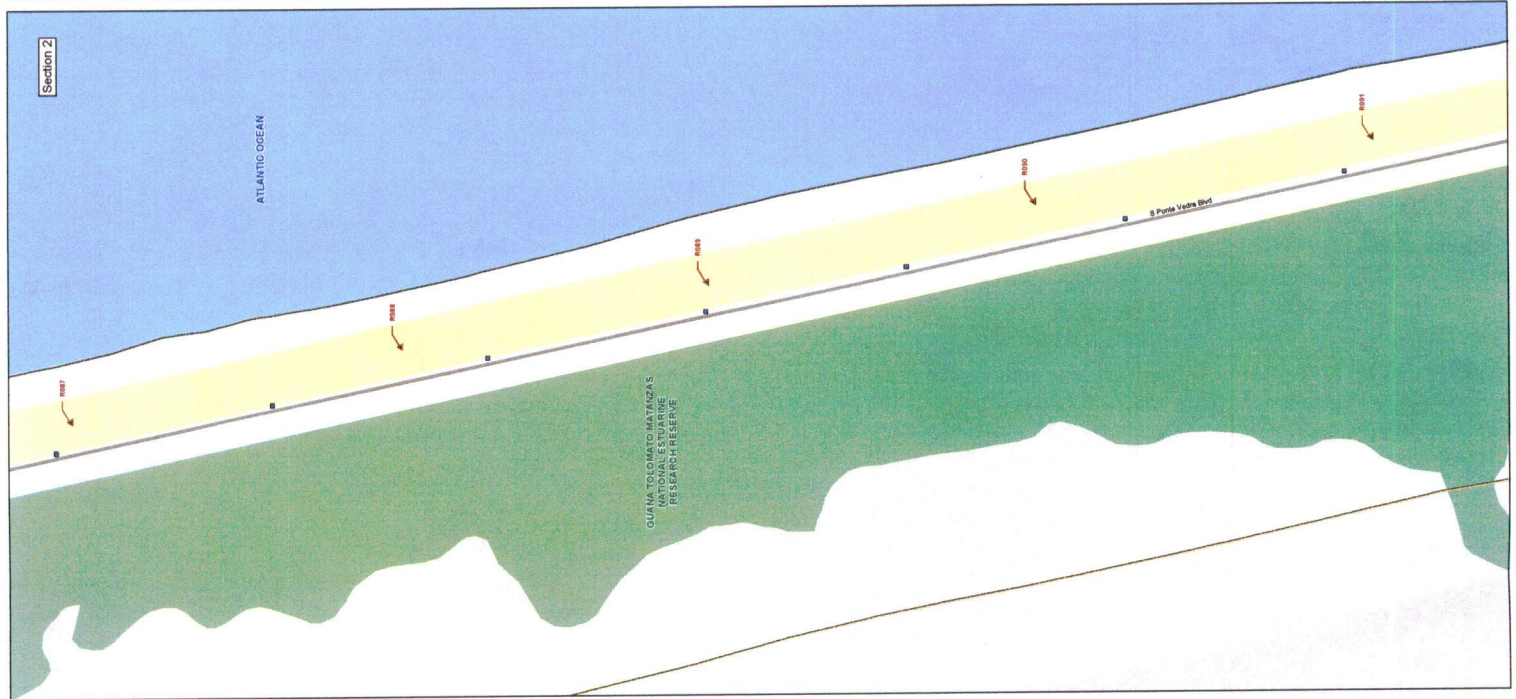
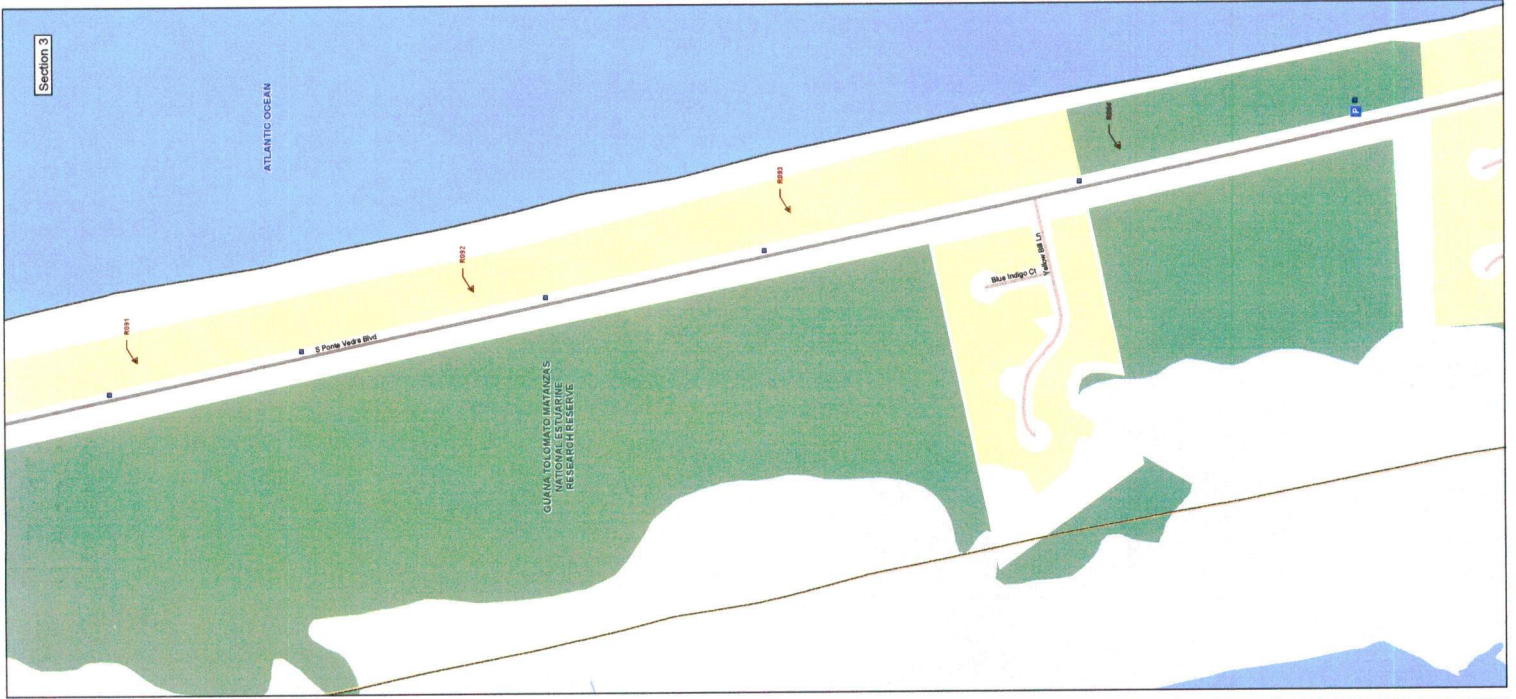

	Survey Monuments
	Beach Access Sites
	Public Parking
	1320 ft - Distance From Beach
	Land Use
	Hotels & Motels
	Bed and Breakfast
	RV Parks & Campgrounds
	Commercial
	Recreational & Open Space
	Multi Family Residential
	Single Family Residential



Project Location

DISCLAIMER: This map is for reference use only. It is not intended to be used as a legal document. The accuracy of any data shown hereon is the responsibility of the user. This is St. Johns County GIS. Accuracy of computerized data shown hereon.

Map Prepared: 8/13/2016





PREPARED BY:  
**ST. JOHNS COUNTY**  
 GEOGRAPHIC INFORMATION SYSTEMS PROGRAM  
 Map Printed: April 18, 2000



**ST. JOHNS COUNTY  
 BEACH ACCESS (SOUTH)**

**TYPES OF ACCESS**

- PEDESTRIAN
- VEHICLE
- PARKS
- STREET END
- PARALLEL ROAD
- UNDEVELOPED

**ST. AUGUSTINE  
 BEACH**

**CRESCENT  
 BEACH**

**FORT  
 MATANZAS  
 NATIONAL  
 MONUMENT**

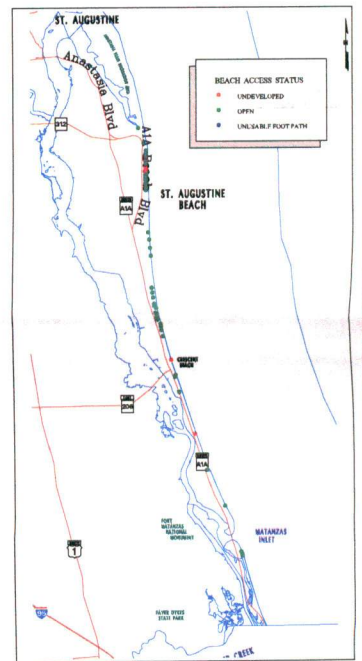
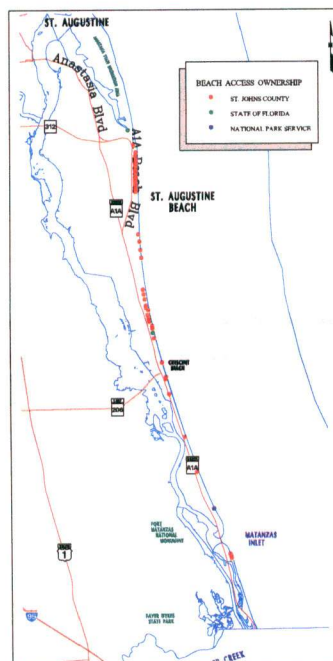
**MATANZAS  
 INLET**

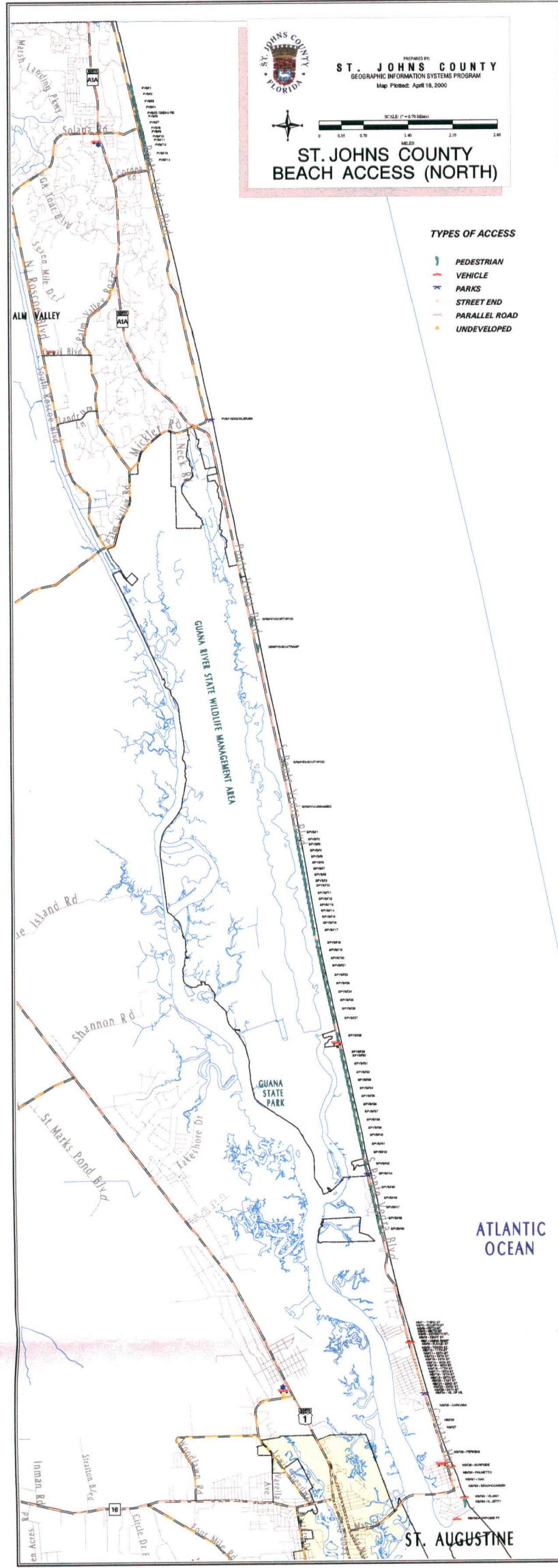
**FAVER DYKES  
 STATE PARK**

**MARINELAND**

**BEACH ACCESS POINTS**

NUM	NAME	ADDRESS	TYPE	STATUS
108	ASP#1	E OF ANASTASIA PARK RD A1A	VEHICLE ACCESS	OPEN
109	ASP#2-POPE RD		PEDESTRIAN WALKOVER	OPEN
110	ST JOHNS CO. PIER		PUBLIC PARK	OPEN
111	SAB#1 - 16TH ST		STREET END	OPEN
112	SAB#2 - 15TH ST		STREET END	UNDEVELOPED
113	SAB#3 - 15TH ST S	430 A1A BEACH BLVD	STREET END	UNDEVELOPED
114	SAB#4 - 14TH ST	430 A1A BEACH BLVD	STREET END	UNDEVELOPED
115	SAB#5 - 14TH LANE		STREET END	UNDEVELOPED
116	SAB#6 - 13TH ST	BETWEEN 1 & 2 13TH ST	STREET END	UNDEVELOPED
117	SAB#7 - 13TH LANE	BETWEEN 1 & 2	STREET END	UNDEVELOPED
118	SAB#8 - 12TH ST	BETWEEN 1 & 2	STREET END	UNDEVELOPED
119	SAB#9 - 12TH LANE	BETWEEN 1 & 2	STREET END	UNDEVELOPED
120	SAB#10 - 11TH ST	BETWEEN 1 & 2	STREET END WALKOVER	OPEN
121	SAB#11 - 11TH LN	BETWEEN 1 & 2	STREET END	UNDEVELOPED
122	SAB#12 - 10TH ST	BETWEEN 1 & 2	STREET END	UNDEVELOPED
123	SAB#13 - 9TH ST	BETWEEN 1 & 2	STREET END	UNDEVELOPED
124	SAB#14 - 9TH LN	BETWEEN 1 & 2	STREET END	UNDEVELOPED
125	SAB#15 - 8TH ST	BETWEEN 1 & 2	STREET END	UNDEVELOPED
126	SAB#16 - 8TH LN	BETWEEN 1 & 2	STREET END	UNDEVELOPED
127	SAB#17 - 7TH ST	BETWEEN 1 & 2	STREET END	UNDEVELOPED
128	SAB#18 - 6TH ST	BETWEEN 1 & 2	STREET END	UNDEVELOPED
129	SAB#19 - 5TH ST	BETWEEN 1 & 2	STREET END	UNDEVELOPED
130	SAB#20 - 4TH ST	BETWEEN 1 & 2	STREET END WALKOVER	OPEN
131	SAB#21 - 3RD ST	BETWEEN 1 & 2	STREET END FOOT PATH	OPEN
132	SAB#22 - 3RD LN	BETWEEN 1 & 2	PEDESTRIAN	UNDEVELOPED
133	SAB#23 - 2ND ST	BETWEEN 1 & 2	STREET END FOOT PATH	OPEN
134	SAB#24 - 1ST ST	BETWEEN 1 & 2	STREET END FOOT PATH	OPEN
135	SAB#25 - 1ST LN	BETWEEN 1 & 2	STREET END FOOT PATH	OPEN
136	SAB#26 - "A" ST	BETWEEN 1 & 2	STREET END VEHICLE FP	OPEN
137	SAB#27 - "A" ST S		PEDESTRIAN	UNDEVELOPED
138	SAB#28 - "B" ST	BETWEEN 1 & 2	STREET END FOOT PATH	OPEN
139	SAB#29 - "C" ST	BETWEEN 1 & 2	STREET END FOOT PATH	OPEN
140	SAB#30 - "D" ST	BETWEEN 1 & 2	STREET END FOOT PATH	OPEN
141	SAB#31 - "E" ST	BETWEEN 1 & 2	STREET END FOOT PATH	OPEN
142	SAB#32 - "F" ST	BETWEEN 1 & 2	STREET END WALKOVER	OPEN
143	SAB#33 - VERSAGGI		STREET END FOOT PATH	OPEN
144	SAB#34 - OTR		STREET END VEHICLE ACCESS	OPEN
145	OCEAN - SURF DRIVE		STREET END VEHICLE ACCESS	OPEN
146	DONDANVILLE RD		STREET END VEHICLE ACCESS	OPEN
147	E. MAGNOLIA AVE	BETWEEN 4998 & 5000 ATLANTIC	STREET END	OPEN
148	E. PALMETTO AVE	BETWEEN 5098 & 5100 ATLANTIC	STREET END	OPEN
149	ORANGE AVENUE	S OF 5198 ATLANTIC VIEW	STREET END	OPEN
151	REDICK LANE	BETWEEN 5318 & 5330 ATLANTIC	STREET END	OPEN
152	MATANZAS AVE N	ACROSS FROM 5361	STREET END	OPEN
153	MATANZAS AVE		STREET END VEHICLE ACCESS	OPEN
154	SEA OATS LANE N	N OF 5480 ATLANTIC VIEW	STREET END	OPEN
155	SEA OATS LANE	BETWEEN 5498 & 5500 ATLANTIC	STREET END	OPEN
156	SEA OATS LANE S	BETWEEN 5536 & 5548 ATLANTIC	STREET END	OPEN
157	ATLANTIC VIEW	BETWEEN 5578 & 5590 ATLANTIC	STREET END	OPEN
158	MARY STREET		STREET END VEHICLE ACCESS	OPEN
159	MINNIE STREET		PEDESTRIAN WALKOVER	OPEN
160	BUTLER PARK EAST		PUBLIC PARK	OPEN
161	DUNE STREET	S OF 10 DUNE STREET	STREET END	OPEN
162	ESCAMBIA STREET		STREET END	UNDEVELOPED
163	3RD STREET		STREET END VEHICLE ACCESS	OPEN
164	CRESCENT BCH PARK		PUBLIC PARK	OPEN
165	GREEN ROAD		ST END PED WALKOVER	OPEN
166	UNNAMED	S OF 7724 A1A SOUTH	UNDEVELOPED LOT	UNDEVELOPED
167	SPYGLASS	S OF 8200 A1A SOUTH	PUBLIC PARK	OPEN
168	FMR RAMP	8365 A1A SOUTH	PUBLIC PARK VEHICLE ACCESS	OPEN
169	ATLANTIC AVENUE		STREET END	OPEN
170	GENE JOHNSON RD		STREET END	OPEN
171	OLD A1A		PARALLEL ROAD	OPEN



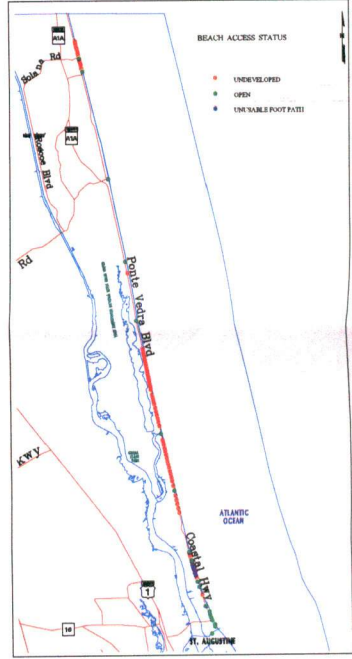
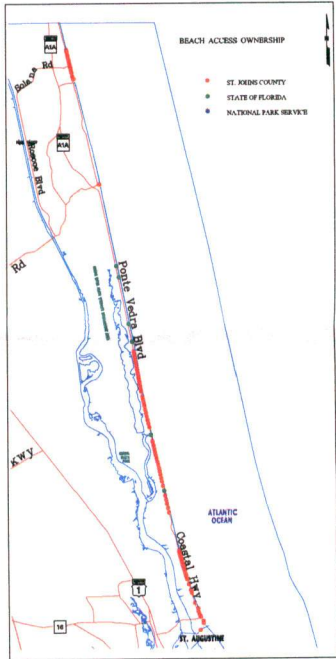


PREPARED BY:
   
**ST. JOHNS COUNTY**
  
 GEOGRAPHIC INFORMATION SYSTEMS PROGRAM
   
 Map Plotted: April 18, 2000
   
 SCALE: 1" = 0.70 Miles
   
 0 0.50 1.00 1.50 2.00 Miles
   
**ST. JOHNS COUNTY**
  
**BEACH ACCESS (NORTH)**

- TYPES OF ACCESS**
- PEDESTRIAN
  - VEHICLE
  - PARKS
  - STREET END
  - PARALLEL ROAD
  - UNDEVELOPED

### BEACH ACCESS POINTS

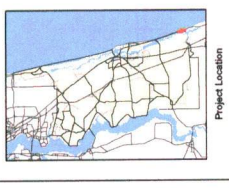
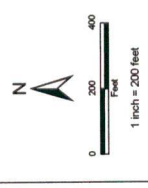
NUM	NAME	ADDRESS	TYPE	STATUS
1	PVB#1	BETWEEN 311 & 313 PV BLVD	PEDESTRIAN	UNDEVELOPED
2	PVB#2	BETWEEN 321 & 323 PV BLVD	PEDESTRIAN	UNDEVELOPED
3	PVB#3	BETWEEN 333 & 335 PV BLVD	PEDESTRIAN	UNDEVELOPED
4	PVB#4	BETWEEN 345 & 345 PV BLVD	PEDESTRIAN FOOT PATH	UNDEVELOPED
5	PVB#5 - DIEGO RD	BETWEEN 351 & 401 PV BLVD	PEDESTRIAN FOOT PATH	UNDEVELOPED
6	PVB#6	BETWEEN 407 & 409 PV BLVD	PEDESTRIAN	UNDEVELOPED
7	PVB#7	BETWEEN 415 & 417 PV BLVD	PEDESTRIAN	UNDEVELOPED
8	PVB#8	BETWEEN 425 & 501 PV BLVD	PEDESTRIAN WALKOVER	OPEN
9	PVB#9	BETWEEN 505 & 507 PV BLVD	PEDESTRIAN	UNDEVELOPED
10	PVB#10	BETWEEN 513 & 515 PV BLVD	PEDESTRIAN	UNDEVELOPED
11	PVB#11	BETWEEN 519 & 521 PV BLVD	PEDESTRIAN	UNDEVELOPED
12	PVB#12	BETWEEN 527 & 529 PV BLVD	PEDESTRIAN FOOT PATH	UNDEVELOPED
13	PVB#13	BETWEEN 541 & 543 PV BLVD	PEDESTRIAN	UNDEVELOPED
14	PVB#14	BETWEEN 557 & 559 PV BLVD	PEDESTRIAN WALKOVER	OPEN
15	PVB#15 - MICKLERS	MICKLER'S ROAD & CR 203	PEDESTRIAN WALKOVER	OPEN
16	GRSP#1-NORTHPOD	U.S. AIA	PEDESTRIAN WALKOVER	OPEN
17	GRSP#2-BOATRAMP	U.S. AIA	PEDESTRIAN WALKOVER	UNDEVELOPED
18	GRSP#3-SOUTHPOD	U.S. AIA	PEDESTRIAN FOOT PATH	OPEN
19	GRSP#4-UNNAMED	U.S. AIA	PEDESTRIAN	UNDEVELOPED
24	SPVB#1	NORTH OF 2345 AIA	PEDESTRIAN	UNDEVELOPED
25	SPVB#2	BETWEEN 2361 & 2367 AIA	PEDESTRIAN	UNDEVELOPED
26	SPVB#3	BETWEEN 2373 & 2375 AIA	PEDESTRIAN	UNDEVELOPED
27	SPVB#4	SOUTH OF 2383 AIA	PEDESTRIAN	UNDEVELOPED
28	SPVB#5	BETWEEN 2393 & 2395	PEDESTRIAN	UNDEVELOPED
29	SPVB#6	BETWEEN 2403 & 2405 AIA	PEDESTRIAN	UNDEVELOPED
30	SPVB#7	BETWEEN 2413 & 2415 AIA	PEDESTRIAN	UNDEVELOPED
31	SPVB#8	NORTH OF 2425 AIA	PEDESTRIAN	UNDEVELOPED
32	SPVB#9	BETWEEN 2431 & 2433 AIA	PEDESTRIAN	UNDEVELOPED
33	SPVB#10	BETWEEN 2443 & 2445 AIA	PEDESTRIAN	UNDEVELOPED
34	SPVB#11	BETWEEN 2453 & 2455 AIA	PEDESTRIAN	UNDEVELOPED
35	SPVB#12	BETWEEN 2463 & 2465 AIA	PEDESTRIAN	UNDEVELOPED
36	SPVB#13	BETWEEN 2473 & 2475 AIA	PEDESTRIAN	UNDEVELOPED
37	SPVB#14	BETWEEN 2483 & 2485 AIA	PEDESTRIAN	UNDEVELOPED
38	SPVB#15	BETWEEN 2493 & 2495 AIA	PEDESTRIAN	UNDEVELOPED
39	SPVB#16	BETWEEN 2509 & 2511 AIA	PEDESTRIAN	UNDEVELOPED
40	SPVB#17	NORTH OF 2539 AIA	PEDESTRIAN	UNDEVELOPED
41	SPVB#18	BETWEEN 2553 & 2555 AIA	PEDESTRIAN	UNDEVELOPED
42	SPVB#19	BETWEEN 2569 & 2571 AIA	PEDESTRIAN	UNDEVELOPED
43	SPVB#20	BETWEEN 2583 & 2585 AIA	PEDESTRIAN	UNDEVELOPED
44	SPVB#21	BETWEEN 2599 & 2601 AIA	PEDESTRIAN	UNDEVELOPED
45	SPVB#22	BETWEEN 2613 & 2615 AIA	PEDESTRIAN	UNDEVELOPED
46	SPVB#23	BETWEEN 2627 & 2629 AIA	PEDESTRIAN	UNDEVELOPED
47	SPVB#24	BETWEEN 2641 & 2643 AIA	PEDESTRIAN	UNDEVELOPED
48	SPVB#25	BETWEEN 2655 & 2657 AIA	PEDESTRIAN	UNDEVELOPED
49	SPVB#26	NORTH OF 2675 AIA	PEDESTRIAN	UNDEVELOPED
50	SPVB#27	AIA AT GATE TRADING POST	PEDESTRIAN FOOT PATH	OPEN
51	SPVB#28	BETWEEN 2727 & 2733 AIA	PEDESTRIAN	UNDEVELOPED
52	SPVB#29	NORTH OF 2741 AIA	PEDESTRIAN	UNDEVELOPED
53	SPVB#30	BETWEEN 2757 & 2759 AIA	PEDESTRIAN	UNDEVELOPED
54	SPVB#31	100' S OF 2773 AIA	PEDESTRIAN	UNDEVELOPED
55	SPVB#32	BETWEEN 2793 & 2795 AIA	PEDESTRIAN	UNDEVELOPED
56	SPVB#33	BETWEEN 2811 & 2813 AIA	PEDESTRIAN	UNDEVELOPED
57	SPVB#34	BETWEEN 2829 & 2831 AIA	PEDESTRIAN	UNDEVELOPED
58	SPVB#35	BETWEEN 2847 & 2849 AIA	PEDESTRIAN	UNDEVELOPED
59	SPVB#36	BETWEEN 2863 & 2865 AIA	PEDESTRIAN	UNDEVELOPED
60	SPVB#37	BETWEEN 2881 & 2883 AIA	PEDESTRIAN	UNDEVELOPED
61	SPVB#38	BETWEEN 2899 & 2901 AIA	PEDESTRIAN	UNDEVELOPED
62	SPVB#39	BETWEEN 2915 & 2917 AIA	PEDESTRIAN	UNDEVELOPED
63	SPVB#40	BETWEEN 2937 & 2939 AIA	PEDESTRIAN	UNDEVELOPED
64	SPVB#41	BETWEEN 2953 & 2955 AIA	PEDESTRIAN	UNDEVELOPED
65	SPVB#42	SOUTH OF 2979 AIA	PEDESTRIAN	UNDEVELOPED
66	SPVB#43	NORTH OF 3001 AIA	PUBLIC PARK	OPEN
67	SPVB#44	BETWEEN 3019 & 3021 AIA	PEDESTRIAN	UNDEVELOPED
68	SPVB#45	BETWEEN 3039 & 3041 AIA	PEDESTRIAN	UNDEVELOPED
69	SPVB#46	NORTH OF 3059 AIA	PEDESTRIAN	UNDEVELOPED
70	SPVB#47	NORTH OF 3079 AIA	PEDESTRIAN	UNDEVELOPED
71	SPVB#48	NORTH OF 3099 AIA	PEDESTRIAN	UNDEVELOPED
72	SPVB#49	THIRD ST	STREET END	OPEN
73	NB#1 - THIRD ST	THIRD ST	STREET END	UNDEVELOPED
74	NB#2 - FOURTH ST	FOURTH ST	STREET END	UNDEVELOPED
75	NB#3 - FIFTH ST	FIFTH ST	STREET END	UNDEVELOPED
76	NB#4 - SIXTH ST	SIXTH ST	STREET END	UNDEVELOPED
77	NB#5 - SEVENTH ST	SEVENTH ST	STREET END	UNDEVELOPED
78	NB#6 - EIGHTH ST	EIGHTH ST	STREET END	UNDEVELOPED
79	NB#7 - NINETH ST	NINETH ST	STREET END	UNDEVELOPED
80	NB#8 - TENTH ST	TENTH ST	STREET END	UNDEVELOPED
81	NB#9 - ELEVENTH ST	ELEVENTH ST	STREET END	UNDEVELOPED
82	NB#10 - TWELFTH ST	TWELFTH ST	STREET END	UNDEVELOPED
83	NB#11 - THIRTEENTH ST	THIRTEENTH ST	STREET END	UNDEVELOPED
84	NB#12 - FOURTEENTH ST	FOURTEENTH ST	STREET END	UNDEVELOPED
85	NB#13 - FIFTEENTH ST	FIFTEENTH ST	STREET END	UNDEVELOPED
86	NB#14 - SIXTEENTH ST	SIXTEENTH ST	STREET END	UNDEVELOPED
87	NB#15 - SEVENTEENTH ST	SEVENTEENTH ST	STREET END	UNDEVELOPED
88	NB#16 - EIGHTEENTH ST	EIGHTEENTH ST	STREET END	UNDEVELOPED
89	NB#17 - NINETEENTH ST	NINETEENTH ST	STREET END	UNDEVELOPED
90	NB#18 - TWENTIETH ST	TWENTIETH ST	STREET END	UNDEVELOPED
91	NB#19 - TWENTY-FIRST ST	TWENTY-FIRST ST	STREET END	UNDEVELOPED
92	NB#20 - TWENTY-SECOND ST	TWENTY-SECOND ST	STREET END	UNDEVELOPED
93	NB#21 - TWENTY-THIRD ST	TWENTY-THIRD ST	STREET END	UNDEVELOPED
94	NB#22 - TWENTY-FOURTH ST	TWENTY-FOURTH ST	STREET END	UNDEVELOPED
95	NB#23 - TWENTY-FIFTH ST	TWENTY-FIFTH ST	STREET END	UNDEVELOPED
96	NB#24 - VIL OF VIL	VIL OF VIL	STREET END FOOT PATH	OPEN
97	NB#25 - CARCABA	CARCABA	STREET END FOOT PATH	OPEN
98	NB#26 - CARCABA	CARCABA	STREET END FOOT PATH	OPEN
99	NB#27	3455 AIA	STREET END	UNDEVELOPED
100	NB#28 - PERKINS	ACROSS FROM 3171 AIA	STREET END FOOT PATH	OPEN
101	NB#29 - SURFSIDE	3080 COASTAL HIGHWAY	PUBLIC PARK VEHICLE ACCESS	OPEN
102	NB#30 - PALMETTO	PALMETTO	STREET END FOOT PATH	OPEN
103	NB#31 - OAK	OAK	STREET END FOOT PATH	OPEN
104	NB#32 - BEACHCOMBER	BEACHCOMBER	STREET END FOOT PATH	OPEN
105	NB#33 - VILANO	VILANO - FERROL RD	VEHICLE ACCESS	OPEN
106	NB#34 - N. JETTY	SOUTH OF ANAMHA DRIVE	PEDESTRIAN FOOT PATH	OPEN
107	NB#35 - PORPOISE PT	PORPOISE PT	STREET END VEHICLE ACCESS	OPEN



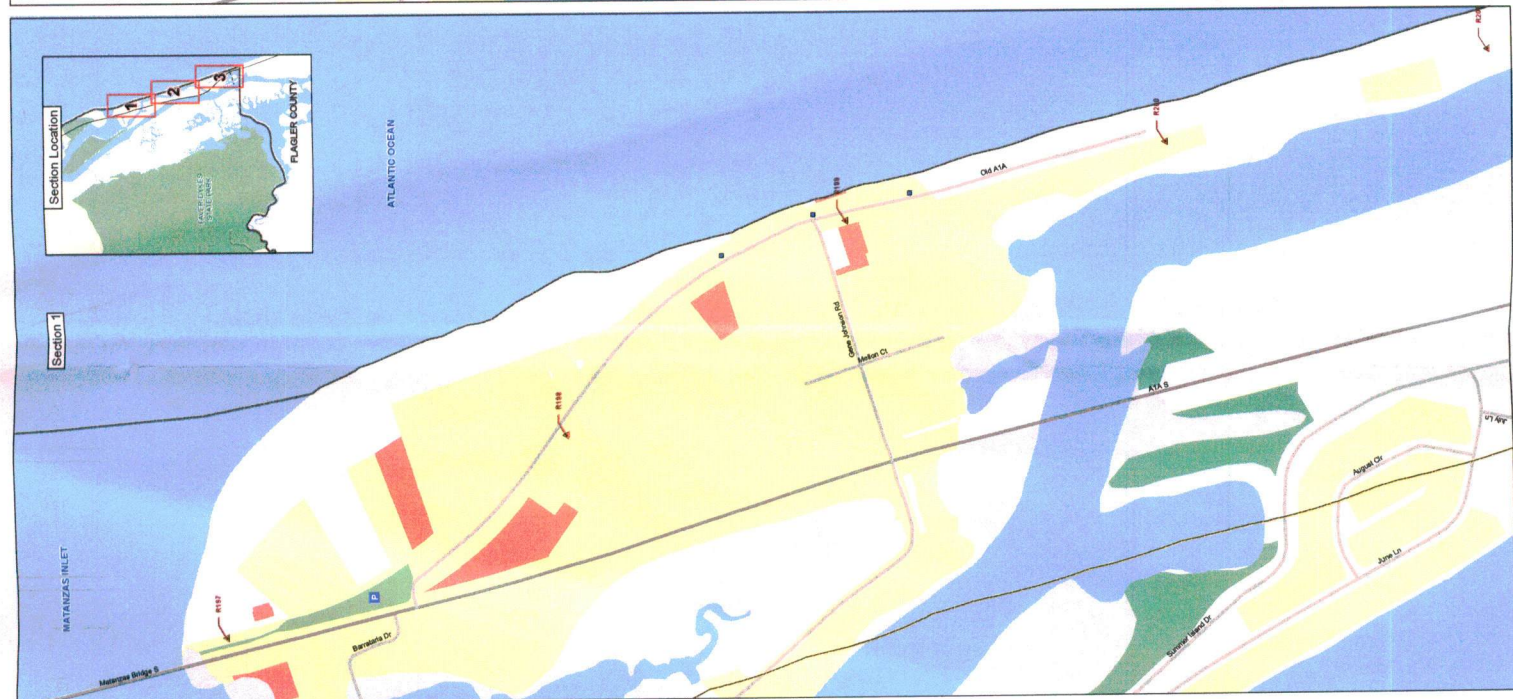
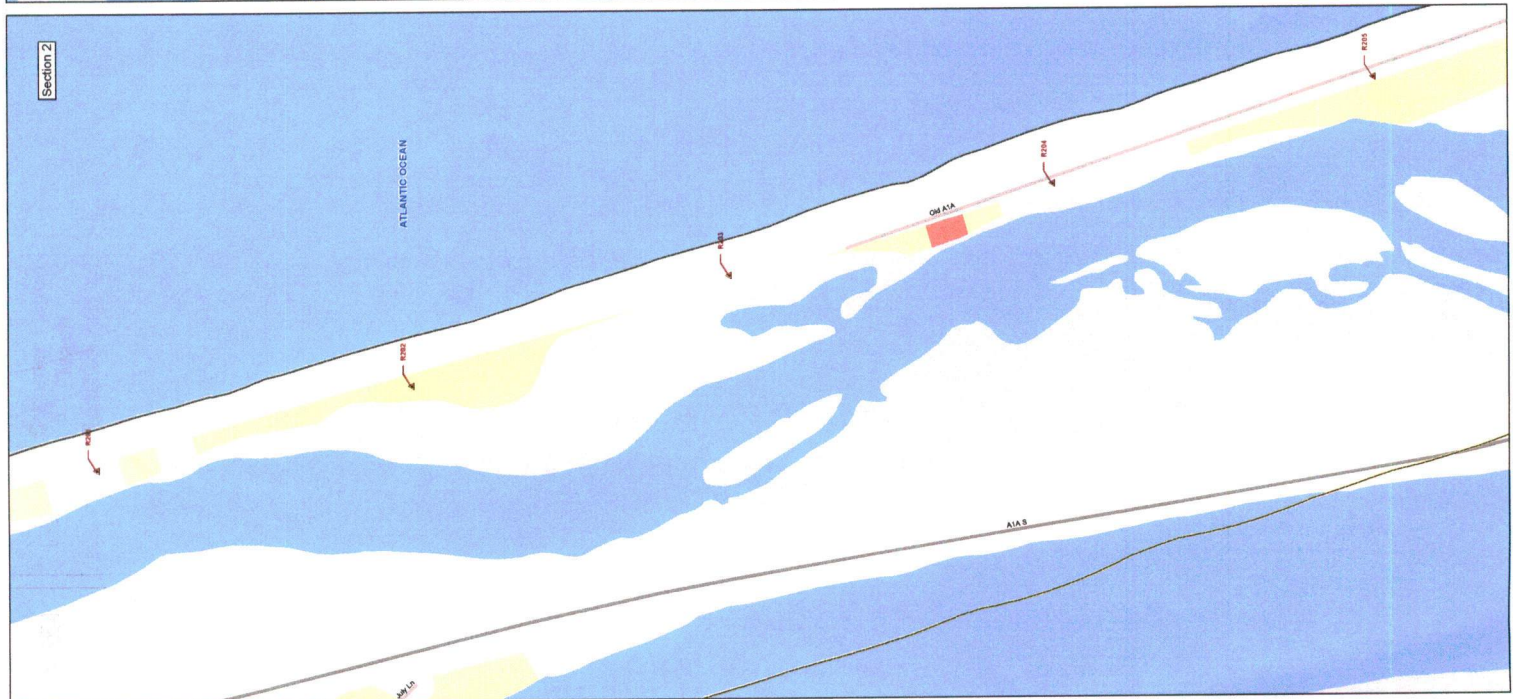
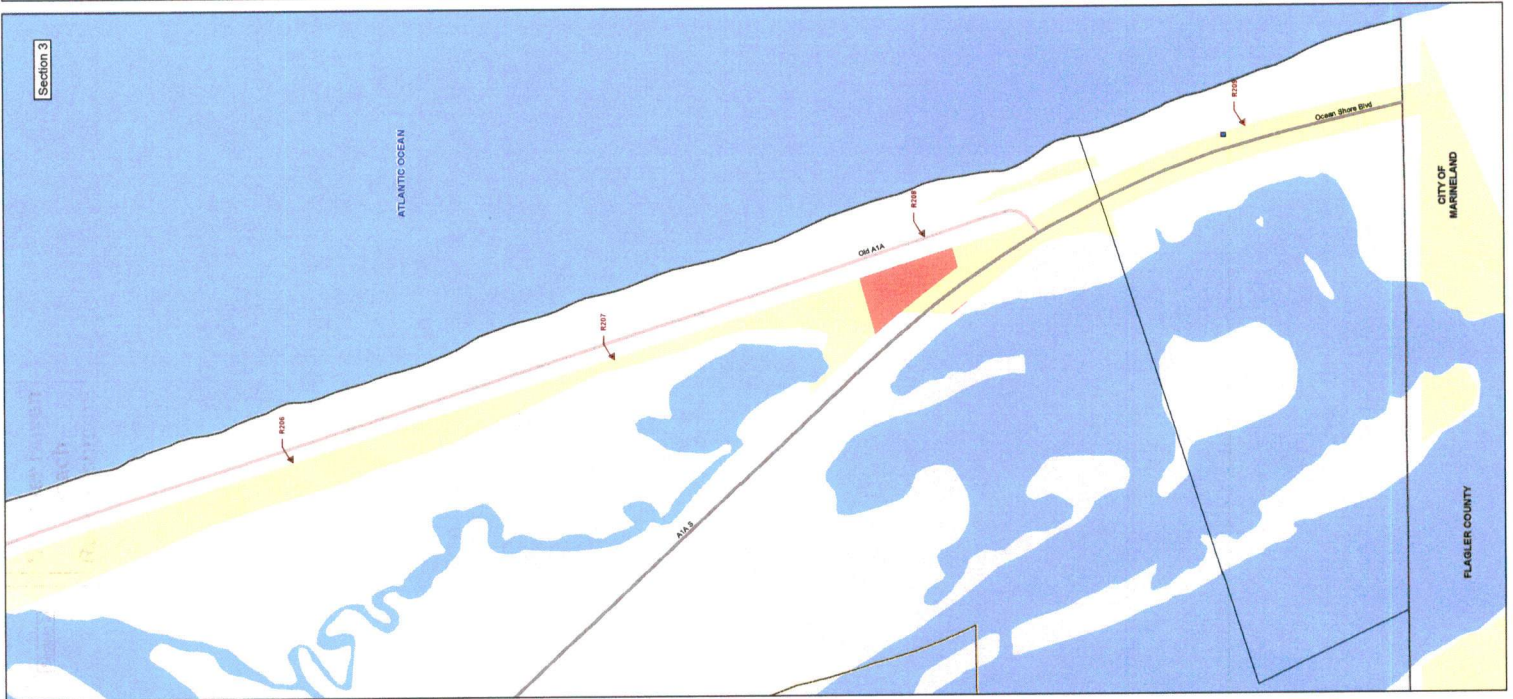

# Summer Haven Beach Renourishment

Summer Haven Beach  
Monuments  
R 197 to R 209

- Legend**
- ▲ Survey Monuments
  - Beach Access Sites
  - Public Parking
  - 1320 ft - Distance From Beach
  - Land Use**
  - Homes & Mobile
  - Boli and Breakfast
  - RV Parks & Campgrounds
  - Commercial
  - Recreational & Open Space
  - Multi Family Residential
  - Single Family Residential



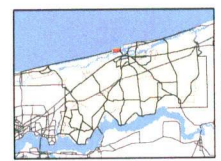
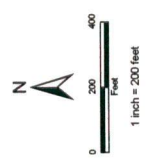
**DISCLAIMER:** This map is for reference use only. It is not intended to be used as a legal document. The St. Johns County GIS Department is not responsible for any errors or omissions in this map. The accuracy of the data is not guaranteed.



# Vilano Beach Renourishment

Vilano Beach  
Monuments  
R 110 to R 117

- Legend**
- ▲ Survey Monuments
  - Beach Access Sites
  - Public Parking
  - 1320 Ft. - Distance From Beach
- Land Use**
- House & Mobile
  - Bed and Breakfast
  - RV Parks & Campgrounds
  - Commercial
  - Recreational & Open Space
  - Multi Family Residential
  - Single Family Residential



**Project Location**

DISCLAIMER: This map is for reference use only. It is not intended to be used as a legal document. The map is prepared by St. Johns County GIS and is not a substitute for a professional survey or other official record.

Map Prepared: 01/2016

