

RESOLUTION NO. 2015- 88

**A RESOLUTION BY THE BOARD OF COUNTY COMMISSIONERS OF ST. JOHNS COUNTY, FLORIDA, ACCEPTING ONE OF TWO EASEMENTS FOR UTILITIES NEEDED FOR AN EXISTING SEWER FORCE MAIN IN MARSHALL CREEK SUBDIVISION OFF US #1 NORTH.**

**RECITALS**

WHEREAS, one property owner in Marshall Creek subdivision, has executed and presented to the County an Easement for Utilities, attached hereto as Exhibit "A," incorporated by reference and made a part hereof, for the sewer force main located on private right-of-way in Marshall Creek subdivision; and

WHEREAS, St. Johns County Utility Department has reviewed and approved the document mentioned above, as stated in a memo attached hereto as Exhibit "B," incorporated by reference and made a part hereof.

**NOW, THEREFORE BE IT RESOLVED BY THE BOARD OF COUNTY COMMISSIONERS OF ST. JOHNS COUNTY, FLORIDA, as follows:**

Section 1. The above recitals are incorporated by reference into the body of this Resolution and such recitals are adopted as findings of fact.

Section 2. The above described Easement for Utilities attached and incorporated hereto, is hereby accepted.

Section 3. To the extent that there are typographical, scrivener or administrative errors that do not change the tone, tenor, or concept of this Resolution, then this Resolution may be revised without subsequent approval by the Board of County Commissioners.


Section 4. The Clerk of the Circuit Court is instructed to record the original Easement for Utilities in the Public Records of St. Johns County, Florida.

PASSED AND ADOPTED this 21<sup>st</sup> day of April, 2015.


**BOARD OF COUNTY COMMISSIONERS  
ST. JOHNS COUNTY, FLORIDA**

By:   
Priscilla L. Bennett, Chair

ATTEST: Cheryl Strickland, Clerk

By:   
Deputy Clerk

RENDITION DATE 4/23/15



Prepared by:  
St. Johns County Land Management Systems  
500 San Sebastian View  
St. Augustine, FL 32084

**EASEMENT FOR UTILITIES**

THIS EASEMENT executed and given this 12 day of JANUARY, 2015, by **KATHERINE MARGARET CHALFANT, AS TRUSTEE OF THE KATHERINE MARGARET CHALFANT REVOCABLE LIVING TRUST**, with an address of 584 Boxwood Place, St. Augustine, Florida 32095, hereinafter called "Grantor" to **ST. JOHNS COUNTY, FLORIDA**, a political subdivision of the State of Florida, whose address is 500 San Sebastian View, St. Augustine FL 32084, hereinafter called "Grantee".

**WITNESSETH:**

That for and in consideration of the sum of Ten Dollars (\$10.00) and other good and valuable consideration, the receipt and sufficiency of which is hereby acknowledged, Grantor agrees as follows:

1. Grantor does hereby grant, bargain, sell, alien, remise, release, convey and confirm unto Grantee a non-exclusive permanent easement and right-of-way to install, construct, operate, maintain, repair, replace and remove pipes and mains constituting the sewer force mains and all other equipment and appurtenances as may be necessary or convenient for the operation of the underground sewer force main (hereinafter referred to as "Utility Lines and Associated Equipment") over and upon the real property described on Exhibit A attached hereto (the "Easement Area"); together with rights of ingress and egress to access the Easement Area as necessary for the use and enjoyment of the easement herein granted. The location of the ingress and egress area to the Easement area has been mutually agreed upon by the Grantor and Grantee. This easement is for sewer utility services only and does not convey any right to install other utilities such as cable television service lines.

**TO HAVE AND TO HOLD**, unto Grantee, his successors and assigns for the purposes aforesaid. Said Grantor is lawfully seized of said land in fee simple and thereby has the authority to grant said easement.

The easement herein granted is subject to covenants, restrictions, easements, liens and encumbrances of record.

(a) Grantor reserves the right and privilege to use and occupy and to grant to others the right to use and occupy (i) the surface and air space over the Easement Area for any purpose which is consistent with the rights herein granted to Grantee; and

(ii) subsurface of the Easement Area for other utility services or other purposes which do not interfere with the rights herein granted to Grantee, including, without limitation, the right to install, construct, operate, maintain, repair, replace and remove telecommunications, telephone, telegraph, electric, gas and drainage facilities and foundations, footing and/or anchors for surface improvements.

(b) All Utility Lines and Associated Equipment will be installed, operated and maintained at all times beneath the surface of the Easement Area provided that the same may be temporarily exposed or removed to the surface when necessary or desirable for the purpose of repairing and/or replacing the same. Provided, however, that Associated Equipment that is customarily installed above ground may be installed above ground subject to the right of Grantor, consistent with good engineering practices to approve the location of such above ground installation in its reasonable discretion.

(c) The easement granted by this instrument may be relocated to a location acceptable to the Grantee at any time upon Grantor's request provided that Grantor bears the cost of relocating the underground sewer lines and facilities located within the Easement area. At Grantor's request, and upon relocation of such lines at Grantor's expense, Grantee and Grantor shall execute an instrument in recordable form relocating the easement hereby granted to the new Easement Area designated by and in the title of the Grantor.

(d) Grantee shall exercise the easement rights conveyed herein in a manner which will not unreasonably interfere with use and occupancy of residential or commercial improvements constructed upon the adjacent property owned by Grantor.

2. SEWER FORCE MAINS - Grantee, by acceptance of this Easement, hereby agrees to maintain the sewer force mains located within the Easement Area.

3. After any installation, construction, repair, replacement or removal of any utility lines or equipment as to which easement rights are granted, Grantee shall refill any holes or trenches in a proper and workmanlike manner to the condition existing prior to such installation, construction, repair, replacement or removal, but Grantee shall not be responsible for restoration of sod, landscaping, planting, pavement or other surface improvements which are required to be removed in connection with installation, construction, repair, replacement or removal of utility lines or equipment. To the extent permitted by law, however, Grantee shall be responsible for damage to improvements that are caused by Grantee's negligence.

4. This Grant of Easement shall inure to the benefit of and be binding of and be binding upon Grantee and its successors and assigns.

5. For the purposes of the terms and conditions of this Grant of Easement, "Grantor" means the owner from time to time of the Easement Area or any part thereof.

IN WITNESS WHEREOF, Grantor has caused this instrument to be executed by its duly authorized officer and its corporate seals to be hereunto affixed as of the day and year first above written.

Signed, sealed and delivered  
In the presence of:

The Katherine Margaret Chalfant Revocable  
Living Trust

Lorraine Conkey  
Witness

By: Katherine Margaret Chalfant  
Katherine Margaret Chalfant, Trustee

Lorraine Conkey  
Print Name

Amy Davis  
Witness

Amy Davis  
Print Name

State of Florida  
County of St Johns

The foregoing instrument was acknowledged before me this 12<sup>th</sup> day of January, 2015, by Katherine Margaret Chalfant, who is personally known to me or has produced \_\_\_\_\_ as identification.

Karen W. Jones  
Notary Public


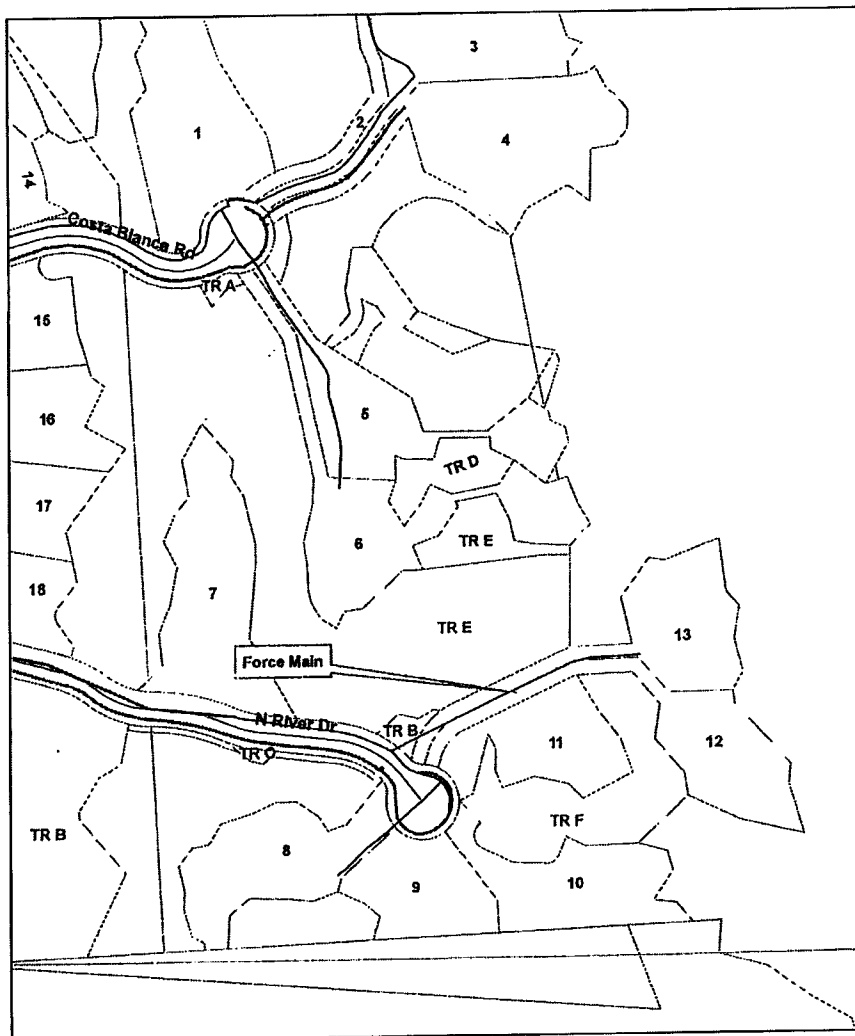


Exhibit "A" to Easement

TEN FEET LYING ON EITHER SIDE OF AN EXISTING FORCE MAIN WITHIN THE BELOW DESCRIBED PARCEL WITH ITS APPROXIMATE LOCATION SHOWN ON THE MAP BELOW.

MARSHALL CREEK DRI UNIT EV-1 LOT 12 AND LOT 13 AS RECORDED IN MAP BOOK 53 PAGES 71-81 OF THE PUBLIC RECORDS OF ST. JOHNS COUNTY, FLORIDA.





**St. Johns County Board of County Commissioners**

Utility Department

---

**INTEROFFICE MEMORANDUM**


---


TO: Nanette Bradbury, Real Estate Coordinator  
FROM: Karri Thomas, Asset Management Tech  
SUBJECT: Marshall Creek Unit EV-1  
DATE: March 4, 2015

Please present the Easement to the Board of County Commissioners (BCC) for approval and acceptance of a sewer force main in Marshall Creek Unit EV-1.

After acceptance by BCC, please provide the Utility Department with a copy of the adopted Resolution and copy of the recorded Easement for our files.

Your support and cooperation as always are greatly appreciated.



  
 2013 Aerial Imagery  
 0 100200  
 Feet  
 March 4, 2015

**Easement for  
 Utilities**  
  
*Marshall Creek  
 Unit EV-1*

Land Management  
 Systems  
 Real Estate  
 Division  
 (904) 209-0762  
  

**Disclaimer:**  
 This map is for reference use only.  
 Data provided are derived from multiple  
 sources with varying levels of accuracy.  
 The St. Johns County Real Estate  
 Division disclaims all responsibility  
 for the accuracy or completeness  
 of the data shown hereon.

