

RESOLUTION NO. 2019- 251

A RESOLUTION BY THE BOARD OF COUNTY COMMISSIONERS OF ST. JOHNS COUNTY, FLORIDA, APPROVING THE TERMS AND CONDITIONS OF A PURCHASE AND SALE AGREEMENT FOR THE ACQUISITION OF PROPERTY REQUIRED FOR THE OLD MOULTRIE ROAD IMPROVEMENT PROJECT AND AUTHORIZING THE COUNTY ADMINISTRATOR, OR DESIGNEE, TO EXECUTE THE AGREEMENT ON BEHALF OF THE COUNTY.

RECITALS

WHEREAS, the owner of certain property located on the west side of Old Moultrie Road has executed and presented to St. Johns County a Purchase and Sale Agreement, attached hereto as Exhibit "A", incorporated by reference and made a part hereof, agreeing to sell their property for the appraised value; and

WHEREAS, this property has been determined to be a viable pond site and is the last pond site needed for the Old Moultrie Road Improvement Project that extends from Lewis Point Road to State Road 312; and

WHEREAS, it is in the best interest of the County to purchase the property for the health, safety and welfare of its citizens.

NOW, THEREFORE, BE IT RESOLVED by the Board of County Commissioners of St. Johns County, Florida, as follows:

Section 1. The above Recitals are incorporated by reference into the body of this Resolution and such Recitals are adopted as findings of fact.

Section 2. The Board of County Commissions hereby approves the terms and conditions of the Purchase and Sale Agreement and authorizes the County Administrator, or designee, to execute the Agreement on behalf of the County and move forward to close the transaction.

Section 3. The Clerk is instructed to file the original Purchase and Sale Agreement in the office of the Clerk of the Circuit Court.

Section 4. To the extent that there are typographical and/or administrative errors that do not change the tone, tenor, or concept of this Resolution, then this Resolution may be revised without subsequent approval by the Board of County Commissioners.

PASSED AND ADOPTED by the Board of County Commissioners this 6th day of August, 2019.


**BOARD OF COUNTY COMMISSIONERS
OF ST. JOHNS COUNTY, FLORIDA**

By: Paul M. Waldron
Paul M. Waldron, Chair

ATTEST: Hunter S. Conrad, Clerk

By: Pam Halteim
Deputy Clerk

RENDITION DATE 8/8/19



PURCHASE AND SALE AGREEMENT

THIS PURCHASE AND SALE AGREEMENT ("Agreement") is made and effective as of _____, 2019, by and between **ST. JOHNS COUNTY, FLORIDA**, a political subdivision of the State of Florida, whose address is, 500 San Sebastian View, St. Augustine, Florida 32084 ("Buyer") and **DAN ALAN DITMORE**, as Trustee of the Dan Alan Ditmore Revocable Trust dated September 30, 2003, ("Seller"), whose address is 83 Water Street, St. Augustine, Florida 32084.

WITNESSETH:

WHEREAS, the County is desirous of purchasing the property owned by the Seller and Seller is desirous of selling upon the terms and conditions hereinafter expressed; and

WHEREAS, it is in the public interest for the Buyer to acquire fee simple ownership of the property as described in Exhibit "A", attached hereto, incorporated by reference and made a part hereof, (hereinafter "Property"); and

NOW THEREFORE, it is mutually agreed as follows:

1. The above Recitals are incorporated into the body of this Agreement, and such Recitals are adopted as Findings of Fact.

2. Purchase Price and Deposit.

(a) The purchase price ("Purchase Price") is **(\$323,000.00)**, subject to the prorations hereinafter provided. The Purchase Price shall be paid as follows:

<u>Payment</u>	<u>Due Date</u>	<u>Amount</u>
(i) Deposit to be held in Escrow by Escrow Agent (hereinafter defined)	Due within thirty (30) days of Commission Approval (hereinafter defined)	\$10,000.00
(ii) Cash to Close	Closing Day	\$313,000.00
TOTAL PURCHASE PRICE		\$323,000.00

Payment of the Purchase Price shall be in cash or other immediately available funds.

3. Title Evidence.

(a) Buyer agrees, at his/her sole option and expense, to take all reasonable action to obtain, within forty-five (45) days from the effective date, a title guarantee commitment ("Commitment") issued by a title company authorized to do business in the State of Florida ("Title Company") agreeing to issue to Buyer, upon recording the Deed, an owner's policy of title insurance

in the amount of the Purchase Price, insuring Buyer's title to the property subject only to the following (the "Permitted Encumbrances"):

(i) zoning, restrictions, prohibitions, regulations, ordinances and other requirements of any applicable governmental authority;

(ii) the lien of taxes and assessments for the calendar year of the Closing and all subsequent years;

(iii) restrictions and matters appearing on the plat of the Property; and

(b) Buyer shall notify Seller in writing ("Title Notice") within ten (10) days after Buyer's receipt of the Commitment or a denial thereof, if it discloses any defects in the title to the Property, other than the Permitted Encumbrances. Any such defects appearing in the Commitment not timely noted by Buyer in the Title Notice shall be deemed to have been waived by Buyer. In the event the Commitment discloses any defect or denial and such is timely noted in a Title Notice, Seller, at Seller's sole option and expense, shall have sixty (60) days from the date it receives the Title Notice within which to cure such defect or denial (with a corresponding extension to the Closing Date as necessary). If after the expiration of such 60-day period, Seller has not cured title defects or denial, then in such event, Buyer's remedies shall be limited solely to either (x) accepting such title to the Property as Seller shall be able to convey, without adjustment to or diminution of the Purchase Price or (y) terminating this Agreement and receiving a return of the Deposit.

4. Identity and Obligation of Escrow Agent.

(a) ACTION TITLE SERVICES OF ST. JOHNS COUNTY, INC., 3670 US 1 South, Suite 110, St. Augustine, Florida 32086, shall be Escrow Agent, at no additional charge to Seller or Buyer but with the right to serve as underwriter for the title insurance policy.

(b) If there is any dispute as to whether Escrow Agent is obligated to deliver the Deposit, or any other monies or documents which it holds or as to whom such Deposit, monies or documents are to be delivered, Escrow Agent shall not be obligated to make any delivery, but, in such event, may hold same until receipt by Escrow Agent of an authorization, in writing, signed by all the parties having an interest in such dispute directing the disposition of same, or in the absence of such authorization, Escrow Agent may hold such Deposit, monies or documents until the final determination of the rights of the parties in an appropriate proceeding. If such written authorization is not given or proceeding for such determination is not begun and diligently continued, Escrow Agent may, but not required to, bring an appropriate interpleader action or proceeding for leave to deposit such Deposit, monies or documents in court, pending such determination. Escrow Agent shall not be responsible for any acts or omissions unless the same constitutes gross negligence or willful misconduct and upon making delivery of the Deposit, monies or documents which Escrow Agent holds, in accordance with the terms of this Agreement, Escrow Agent shall have absolutely no further liability hereunder.

In the event Escrow Agent places the Deposit, monies or documents that have actually been delivered to Escrow Agent in the Registry of the Circuit Court in and for the County in which the Property is located and files an action of interpleader, naming the parties hereto, Escrow Agent shall be released and relieved from any and all further obligation and liability hereunder or in connection herewith.

5. Closing. Unless extended by the terms of Section 2, or other provisions hereof, the closing of the sale of the Property ("Closing") shall take place at the offices of the Escrow Agent, Action Title Services of St. Johns County, Inc., 3670 US 1 South, Suite 110, St. Augustine, Florida 32086, on or before one hundred twenty (120) days from the date of this Agreement ("Closing Date"), TIME BEING OF THE ESSENCE.

6. Prorations. Any real property taxes shall be prorated on the basis of the 2018 taxes at the highest allowable discount.

7. Seller's Representations. Seller represents to Buyer that he owns fee simple title to the Property and has full right and authority to execute this Agreement and consummate the transactions contemplated hereby subject to the terms, provisions and conditions hereof.

8. Closing Procedure and Documents.

(a) At the Closing, simultaneously with the payment of the Purchase Price by Buyer, Seller shall deliver or cause to be delivered to Buyer the following:

(i) a general warranty deed ("Deed") conveying the fee simple title to the Property, subject only to the Permitted Encumbrances and the matters referred to on the Commitment;

(ii) a Non-Foreign Certificate and Request for Taxpayer Identification Number "FIRPTA" affidavit to be signed by seller.

(iii) an affidavit in the form required by the Title Company to delete the standard printed exception relating to the "gap" and to remove the standard printed exceptions for mechanics' lien and parties in possession other than Occupancy Tenants (except to the extent the same constitute Permitted Encumbrances).

(b) At the Closing, Escrow Agent shall deliver the Deposit and Buyer shall deliver the cash to close, to Seller, in accordance with Section 1. Buyer shall execute and deliver to Seller such consents and authorizations as Seller may reasonably deem necessary to evidence the authority of Buyer to purchase the Property and to consummate all other actions required to be taken by Buyer under this Agreement.

(c) At the Closing, Seller and Buyer shall mutually execute and deliver to each other a closing statement in customary form.

(d) At the Closing, Seller and Buyer shall execute such further documents and agreements as are reasonably appropriate or reasonably necessary to consummate the transaction as herein contemplated.

9. Closing Expenses. Buyer shall pay the cost of the owner's title policy issued pursuant to the Commitment and the cost of recording the deed, documentary stamps, property taxes to day of closing, and any other affiliated recording fees. Seller will be responsible for recording fees for documents related to clearing the title of the property for closing. Each party shall bear the expense of its own legal counsel.

10. Survey and Legal Description. Between this date and Closing, Buyer shall have the Property surveyed. Buyer shall provide written notice ("Survey Notice") to Seller within 10 days after Buyer's receipt of any such new survey ("Survey") if the Survey discloses any encroachments or any other title defects affecting the Property (other than Permitted Encumbrances). All such encroachments or defects so noted in the Survey Notice are to be regarded for all purposes under this Agreement as title defects and, as such, are to be treated in the manner provided in Section 3. Any such title defects shown on the Survey and not timely noted in the Survey Notice to Seller shall be deemed to have been waived by Buyer.

11. Condition of Property and Buyer's Right of Inspection. Buyer shall have the right for ninety (90) days from the date of this Agreement ("Inspection Termination Date") to enter upon the Property for the purpose of physically inspecting the Property and conducting surveys, studies and tests, or assessments, including but not limited to Phase 1 Environmental Study, Real Estate Appraisal, and Engineering analysis to determine the Property's suitability for Buyer's intended purpose. Seller hereby gives Buyer the right to enter upon, test and inspect the Property at Buyer's sole cost and risk. Seller agrees to provide Buyer any documents, tests, easements, wetland assessments, environmental assessments, surveys, etc., within their possession that would help Buyer make a suitability decision regarding the property. Buyer agrees to provide Seller with copies of all reports conducted on the Property. If Buyer determines that the Property is unsuitable for any reason, Buyer shall give written notice to Seller advising of such unsuitability and electing to terminate this Agreement on, or prior to, the Inspection Termination Date. Such notice of termination must be given on, or before, the Inspection Termination Date. If such notice is timely given, the Deposit shall be returned to Buyer, and upon such return, this Agreement shall terminate.

12. Default. (a) Default by Seller. If Seller defaults by performance of any of Seller's obligations in this Agreement or breaches any warranty or representation, Buyer may receive an immediate refund of the Deposit, and then at its option either may terminate this Agreement and sue for damages or sue for specific performance. (b) Default by Buyer. If Buyer defaults in the performance of any of Buyer's obligations in this Agreement for any reason, other than the Seller's default or the termination of this Agreement pursuant to the specific provisions hereof, Seller will be entitled to receive the Deposit as Seller's sole and exclusive remedy for any such default, Seller hereby waiving any rights it might otherwise have to sue for damages or specific performance, and

this Agreement and the rights of the parties hereunder shall immediately and automatically terminate.

13. Survival. All covenants, terms, provisions, representations and warranties set forth in this Agreement, except as specifically provided otherwise herein, shall at the Closing be merged into the Deed.

14. Counterparts. This Agreement may be executed in one or more counterparts, each of which shall be deemed to be an original but all of which shall constitute one and the same Agreement.

15. Modification Must be in Writing. No modification or termination of this Agreement shall be valid unless executed in writing and signed by the applicable duly authorized representatives of Seller and Buyer.

16. No Waiver. No waiver of any provision of this Agreement shall be effective unless it is in writing and signed by the party against whom it is asserted, and any such written waiver shall only be applicable to the specific instance to which it relates and shall not be deemed to be a continuing or future waiver.

17. Termination of Contract. If Buyer for any reason determines that the Property is unsuitable for the Buyer's intended use, or that there are other circumstances that negatively affect the Buyer's intended use, then Buyer shall give written notice to Seller advising of such unsuitability and electing to terminate this Agreement on or prior to the Inspection Termination Date. If such notice is timely given, the Deposit shall be returned to Buyer, and upon such return, this Agreement shall terminate.

18. Assignability. This Agreement may not be assigned by Seller or Buyer without the written consent of all parties.

19. Time. Time is of the essence of all provisions of this Agreement.

20. Governing Law and Venue. This Agreement shall be construed and enforced in accordance with and governed by the laws of the State of Florida. The invalidation of one or more of the terms of this Agreement shall not affect the validity of the remaining terms. It is agreed venue for determination of such disputes shall be in St. Johns County.

21. Notices. Any notice hereunder must be in writing and delivered personally or by United States Mail, Registered or Certified, Return Receipt Requested; United States Express Mail; or Federal Express or equivalent courier service, and shall be effective only if and when received by the party to be notified. For purposes of notice, the addresses of the parties shall be set forth below or as may be designated by notice to the other from time to time.

Seller: Dan Alan Ditmore
83 Water Street
St. Augustine, Florida 32084

Buyer: St. Johns County, Florida, a political subdivision
of the State of Florida
500 San Sebastian View
St. Augustine, Florida 32084

Escrow Agent: Action Title Services of St. Johns County, Inc.
3670 US 1 South
St. Augustine, Florida 32086
(904) 797-4777

22. Entire Agreement. This Agreement constitutes the entire agreement between the parties and there are no agreements, representations or warranties, oral or written which have not been incorporated herein.

23. Applicability. This Agreement shall be binding upon and shall inure to the benefits of the parties hereto and their respective successors and, to the extent that assignment is permitted hereunder, their assigns.

24. Commission Dues. Seller agrees to pay any real estate commissions that may be owed as a result of this transaction.

25. Board of County Commission Approval. This Agreement is subject to the adoption of a resolution by the St. Johns County Commissioners authorizing the County Administrator to execute this Agreement and approving the performance of this Agreement by Buyer.

26. Effective Date. The effective date of this Agreement shall be the first date upon which this Agreement or its valid counterparties are properly executed by all named parties.

27. Radon Gas. Radon is a naturally occurring radioactive gas that, when it has accumulated in a building in sufficient quantities, may present health risks to persons who are exposed to it over a period of time. Levels of radon that exceed federal and state guidelines have been found in buildings in Florida. Additional information regarding radon and radon testing may be obtained from your county public health unit. (Section 404.056(5), F.S.)

28. Amendment. Notwithstanding any other provision contained in this Agreement, the closing date may be extended by the County, and the Seller, without further action of the Board of County Commissioners of St. Johns County. As a result, the County Administrator may execute an

extension of the Inspection Termination Date and Closing Date, without such referenced further action of the Board. This accommodation extends only to extension of the Inspection Termination Date and Closing Date. Any other Amendment of this Purchase and Sale Agreement must be approved by action of the Board of County Commissioners of St. Johns County.

29. Access to Records. The access to, disclosure, non-disclosure, or exemption of records, data, documents, and/or materials associated with this Agreement/Contract shall be subject to the applicable provisions of the Florida Public Records Law (Chapter 119, Florida Statutes). Access to such public records may not be blocked, thwarted, or hindered by placing the public records in the possession of a third party, or an unaffiliated party.

IN WITNESS WHEREOF, the parties hereto have duly executed this Agreement or its counterparts.

WITNESSES:

[Signature] 6/24/19
Signature Date
[Signature]
Print

[Signature] 6/24/19
Signature Date
[Signature]
Print

WITNESSES:

Signature Date

Print

Signature Date

Print

SELLERS:

[Signature]
Dan Alan Ditmore, as Trustee of the Dan Alan Ditmore Revocable Trust, dated September 30, 2003
Date: 6-24-19

BUYER:
ST. JOHNS COUNTY, FLORIDA
A political subdivision of the State of Florida

By: _____
Michael D. Wanchick Date
County Administrator

ATTEST: Hunter S. Conrad, Clerk

Legally Sufficient:

By: _____
Deputy Clerk

By: _____
Deputy County Attorney Date

Deposit received by _____, (Escrow Agent), which the Escrow Agent agrees to return in accordance with the terms and conditions within the Agreement.

ESCROW AGENT

By: Action Title Services of St. Johns County, Inc.
3670 US 1 South
St. Augustine, Florida 32086

Date: _____

Exhibit "A"



FROM THE SOUTHEAST CORNER OF GOVERNMENT LOT 1, SECTION 36, TOWNSHIP 7 SOUTH, RANGE 29 EAST; RUN WEST 15 FEET TO A CONCRETE MARKER ON THE WEST LINE SIDE OF THE MOULTRIE ROAD FOR THE, POINT OF BEGINNING AND THE SOUTHEAST CORNER OF THE LAND HEREBY CONVEYED; THENCE RUN WEST 192 FEET TO A POINT MARKED BY AN IRON PIPE AND THE SOUTHWEST CORNER OF THE LAND HEREBY CONVEYED, THENCE RUN NORTH 250 FEET TO A POINT MARKED BY AN IRON PIPE AND THE NORTHWEST CORNER OF TH ELAND HEREBY CONVEYED; THENCE RUN EAST 194 FEET MORE OR LESS TO A POINT ON THE WEST SIDE OF MOULTRIE ROAD MARKED BY AN IRON PIPE AND THE NORTHEAST CORNER OF THE LAND HEREBY CONVEYED; AND THENCE RUN SOUTHERLY ALONG THE WEST LINE OF SAID MOULTRIE ROAD 250 FEET MORE OR LESS, TO THE POINT OF BEGINNING, EXCEPT PART TAKEN FOR ROAD PURPOSES AS DESCRIBED IN DEED BOOK 234, PAGE 180 AND EXCEPT THAT PART CONVEYED IN DEED OFFICIAL RECORDS BOOK 3070, PAGE 905, OF THE PUBLIC RECORDS OF ST. JOHNS COUNTY, FLORIDA.

AND:

A PARCEL OF LAND SITUATED IN SECTION 36, TOWNSHIP 7 SOUTH, RANGE 29 EAST, ST. JOHNS COUNTY, FLORIDA AND BEING MORE PARTICULARLY BOUNDED AND DESCRIBED AS FOLLOWS:

COMMENCE AT THE INTERSECTION OF THE NORTH LINE OF SAID SECTION 36 AND THE EASTERLY RIGHT-OF-WAY LINE OF THE FLORIDA EAST COAST RAILWAY; THENCE SOUTH $04^{\circ} 39' 56''$ EAST, ALONG SAID EASTERLY RIGHT-OF-WAY LINE, A DISTANCE OF 1,554.11 FEET; THENCE NORTH $87^{\circ} 42' 13''$ EAST, ALONG THE SOUTH LINE OF THOSE LANDS DESCRIBED IN OFFICIAL RECORDS BOOK 1452, PAGE 1796 OF THE PUBLIC RECORDS OF SAID COUNTY, A DISTANCE OF 1710.01 FEET TO A POINT ON THE WEST RIGHT-OF-WAY LINE OF OLD MOULTRIE ROAD, SAID POINT A POINT ON A CURVE OF A NON TANGENT CURVE TO THE LEFT, OF WHICH THE RADIUS POINT LIES SOUTH $86^{\circ} 20' 55''$ EAST, A RADIAL DISTANCE OF 3,852.48 FEET AND HAVING A CHORD BEARING AND CHORD DISTANCE OF SOUTH $02^{\circ} 06' 14''$ WEST, 208.10 FEET; THENCE SOUTHERLY ALONG THE ARC AND ALONG SAID WEST RIGHT-OF-WAY LINE OF OLD MOULTRIE ROAD THROUGH A CENTRAL ANGLE OF $03^{\circ} 05' 43''$, A DISTANCE OF 208.12 FEET TO THE NORTHEAST CORNER OF THOSE LANDS DESCRIBED IN OFFICIAL RECORDS BOOK 1162, PAGE 849 OF SAID PUBLIC RECORDS; THENCE SOUTH $88^{\circ} 49' 25''$ WEST, ALONG THE NORTH LINE OF SAID LANDS DESCRIBED IN OFFICIAL RECORDS BOOK 1162, PAGE 849 OF SAID PUBLIC RECORDS, A DISTANCE OF 184.20 FEET; THENCE SOUTH $03^{\circ} 11' 48''$ EAST, ALONG THE WEST LINE OF SAID LANDS DESCRIBED IN OFFICIAL RECORDS BOOK 1162, PAGE 849 OF SAID PUBLIC RECORDS, A

DISTANCE OF 250.00 FEET TO THE SOUTHWEST CORNER OF SAID LANDS DESCRIBED IN OFFICIAL RECORDS BOOK 1162, PAGE 849 OF SAID PUBLIC RECORDS AND THE POINT OF BEGINNING FOR THE HEREIN DESCRIBED PARCEL; THENCE NORTH 86° 49' 17" EAST, ALONG THE SOUTH LINE OF SAID LANDS DESCRIBED IN OFFICIAL RECORDS BOOK 1162, PAGE 849 OF SAID PUBLIC RECORDS, A DISTANCE OF 175.66 FEET TO SAID WEST RIGHT-OF-WAY LINE OF OLD MOULTRIE ROAD; THENCE SOUTH 02° 28' 29" EAST, ALONG SAID WEST RIGHT-OF-WAY LINE, A DISTANCE OF 100.01 FEET; THENCE NORTH 66° 27' 54" WEST, A DISTANCE OF 89.01 FEET; THENCE SOUTH 86° 49' 17" WEST, A DISTANCE OF 94.90 FEET; THENCE NORTH 03° 11' 48" WEST, A DISTANCE OF 59.99 FEET TO THE POINT OF BEGINNING.

2016 Aerial Imagery
July 3, 2019

*Old Moultrie Road Improvement Project
Purchase and Sale Agreement
Pond Site*

Land Management
Systems
Real Estate
Division
(904) 209-0790

Disclaimer:
This map is for reference use only.
Data provided are derived from multiple
sources with varying levels of accuracy.
The St. Johns County Real Estate
Division disclaims all responsibility
for the accuracy or completeness
of the data shown hereon.

