

RESOLUTION NO. 2020- 454

A RESOLUTION BY THE BOARD OF COUNTY COMMISSIONERS OF ST. JOHNS COUNTY, FLORIDA, APPROVING THE TERMS AND AUTHORIZING THE COUNTY ADMINISTRATOR, OR DESIGNEE, TO SUBMIT A BUDGET PLAN TO THE FLORIDA DEPARTMENT OF ENVIRONMENTAL PROTECTION, OFFICE OF COASTAL RESILIENCE AND COASTAL PROTECTION, AS REQUIRED TO SUPPORT A LOCAL GOVERNMENT FUNDING REQUEST TO SUPPORT A U.S. ARMY CORPS OF ENGINEERS FEASIBILITY STUDY FOR A NEW COASTAL STORM RISK MANAGEMENT PROJECT IN PONTE VEDRA BEACH.

WHEREAS, St. Johns County is currently working with the U.S. Army Corps of Engineers (USACE) and the Florida Department of Environmental Protection (FDEP) to start a U.S. Army Corps of Engineers Feasibility Study for a New Coastal Storm Risk Management Project ("Project") in Ponte Vedra Beach; and,

WHEREAS, St. Johns County will provide local cost share funding from the Category V Tourist Development Tax for the Project; and,

WHEREAS, St. Johns County has formally expressed willingness to serve as the local sponsor; and,

WHEREAS, the FDEP has begun a new grant cycle and St. Johns County has submitted an annual Local Government Funding Request (LGFR) to the Florida Department of Environmental Protection, Office of Coastal Resilience and Coastal Protection for the State share of costs associated with the Project; and,

WHEREAS, the LGFR application requires a Resolution from the County to affirm the Long Range Budget Plan for the Project; and,

WHEREAS, the FDEP requires an annual contract for its local share, contingent upon annual appropriations by the legislature.

NOW THEREFORE BE IT RESOLVED BY THE BOARD OF COUNTY COMMISSIONERS OF ST. JOHNS COUNTY, FLORIDA, AS FOLLOWS:

Section 1. The above Recitals are incorporated by reference into the body of this Resolution and such Recitals are adopted as findings of fact.

Section 2. A suggested Budget Plan for funding the State's portion of the Project shall be filed with the Florida Department of Environmental Protection, Office of Coastal Resilience and Coastal Protection (the "Department").

Section 3. The County Administrator, or designee, is hereby authorized to submit a proposed Budget Plan to the Department substantially in the form attached and to execute any necessary agreements concerning the beach projects with the Department, upon a finding of legal sufficiency by the Office of the County Attorney.

Section 4. The County Administrator's, or designee's, submission of any budget plan is subject to, and contingent upon, an annual budget appropriation by the Board of County

Commissioners.

Section 5. To the extent that there are typographical and/or administrative errors and/or omissions that do not change the tone, tenor, or content of this Resolution, then this Resolution may be revised without subsequent approval of the Board of County Commissioners.

PASSED AND ADOPTED by the Board of County Commissioners of St. Johns County, State of Florida, this 17th day of November 2020

**BOARD OF COUNTY COMMISSIONERS OF ST.
JOHNS COUNTY, FLORIDA**

By: Henry Os
_____, Chair

ATTEST: Brandon J. Patty
Clerk of the Circuit Court & Comptroller

By: Pam Halterman
Deputy Clerk

RENDITION DATE 11/19/20





Beach Management Funding Assistance Program
FY 2021/22 Local Government Funding Request
Beach Projects Application

PART I: GENERAL INFORMATION

Local Sponsor

Local Sponsor Federal ID Number (FEID)

Contact Name Title

Mailing Address Line 1

Mailing Address Line 2

City Zip Code Telephone Number

Email Address

Additional Contact Information

PART II: CERTIFICATION

I hereby certify that all information provided with this application is true and complete to the best of my knowledge.

Signature of Local Sponsor Digitally signed by Damon Douglas
Date: 2020.09.30 17:17:05 -04'00'

Electronic or scanned signatures accepted.

Printed Name Date



Beach Management Funding Assistance Program
FY 2021/22 Local Government Funding Request
Beach Projects Application

PART III: EVALUATION CRITERIA

1. Project Name: (as listed in the Strategic Beach Management Plan)

USACE Coastal Storm Risk Management Feasibility Study, North St. Johns County R-1 through R-102.5

2. Project Description: Include county, location with reference to FDEP range monuments, brief project history, and description of proposed activities. (Note: The box will expand as needed. To expand for printing purposes, click anywhere outside the box when complete.)

USACE Jacksonville District has requested funding in its FY21 (which begins Oct 1, 2020) work plan request to its HQ to conduct a Coastal Storm Risk Management feasibility study for North Ponte Vedra Beach (R-1 to R-46), GTMNERR (R-46 to R-67), and South Ponte Vedra Beach (R-67 to R-102.5). The USACE plans to complete the study over a three year period. The current request is for Year 1 activities of the planned three-year study.

The study will collect data, analyze coastal processes, develop borrow sources, characterize environmental conditions, run the Beach-fx economic model, and develop costs to formulate a National Economic Development shore protection plan with the highest net benefits and a benefit-cost ratio greater than one.



Beach Management Funding Assistance Program
FY 2021/22 Local Government Funding Request
Beach Projects Application

3. Use of Requested Program Funds: Provide a brief description of tasks to be completed in each requested phase (Feasibility, Design, Construction, and/or Monitoring). Indicate which tasks are cost reimbursement, if the work has already been completed.

Funds requested for FY2021/22 will support Year 1 expenses of the feasibility study.

4. Map: Provide as an attachment. The map(s) of the project area must be formatted at a minimum of 1" = 200' scale.

Map elements must include:

- Compass rose with North arrow, scale, and legend.
- Project boundary, including the length of critically eroded shoreline
- FDEP range monuments
- Beach access: indicate primary or secondary access, and include the access width, number and location of parking spaces, bus stops, bike racks, and public restroom facilities
- Public lodging establishments: include the width fronting the project shoreline (for recreational benefits ranking points and eligibility determination), and include the length of street-side frontage within one-quarter mile walking distance of a secondary public access point (for eligibility determination)
- Comprehensive list of current land use designations of properties along the project shoreline (for recreational benefits ranking points)
- Include one-quarter mile buffer and provide a comprehensive list of the values of properties that are enclosed or intersected by the buffer (for value of upland property ranking points)

5. Project length: Total restored project length (in feet) of the critically eroded area (as listed in the Strategic Beach Management Plan)..

Total project length length in critical erosion area = 32,712 ft (R-26 - R-31, R-76 - R-102.5)



Beach Management Funding Assistance Program
 FY 2021/22 Local Government Funding Request
 Beach Projects Application

7. Schedule and Budget:

- **Cost Reimbursement:** Specify eligible costs incurred during the three years prior to the current application's fiscal year that have not been reimbursed. Eligible costs will be included in the funding request for the current application.
- **Current and Future Costs:** Specify eligible costs for the current application's fiscal year that are not in a current DEP agreement and have not been reimbursed. Include the estimated costs for the next 5 years and the proposed phases for the next 10 years.

Year	Phase	Description	Total Estimated Cost	Federal Cost Share	State Cost Share	Local Cost Share
18/19		n/a				
18/19						
18/19						
18/19						
18/19						
18/19						
18/19						
18/19						
18/19						
Year	Phase	Description	Total Estimated Cost	Federal Cost Share	State Cost Share	Local Cost Share
19/20		n/a				
19/20						
19/20						
19/20						
19/20						
19/20						
19/20						
19/20						
19/20						
Year	Phase	Description	Total Estimated Cost	Federal Cost Share	State Cost Share	Local Cost Share
20/21		n/a				
20/21						
20/21						
20/21						
20/21						



Beach Management Funding Assistance Program
 FY 2021/22 Local Government Funding Request
 Beach Projects Application

20/21						
20/21						
20/21						
Year	Proposed Phase	Description	Total Estimated Cost	Federal Cost Share	State Cost Share	Local Cost Share
21/22	Feasibility	Beach Management federal feasibility study	\$1,00,000	\$500,000	\$250,000	\$250,000
21/22						
21/22						
21/22						
21/22						
21/22						
21/22						
21/22						
21/22						
Year	Proposed Phase	Description	Total Estimated Cost	Federal Cost Share	State Cost Share	Local Cost Share
22/23	Feasibility	Feasibility study	\$1,000,000	\$500,000	\$250,000	\$250,000
22/23						
22/23						
22/23						
22/23						
22/23						
22/23						
22/23						
Year	Proposed Phase	Description	Total Estimated Cost	Federal Cost Share	State Cost Share	Local Cost Share
23/24	Feasibility	Feasibility study	\$1,000,000	\$500,000	\$250,000	\$250,000
23/24						
23/24						
23/24						
23/24						



Beach Management Funding Assistance Program
 FY 2021/22 Local Government Funding Request
 Beach Projects Application

23/24						
23/24						
23/24						
Year	Proposed Phase	Description	Total Estimated Cost	Federal Cost Share	State Cost Share	Local Cost Share
24/25		Future phases to be determined by the feasibility study				
24/25						
24/25						
24/25						
24/25						
24/25						
24/25						
24/25						
Year	Proposed Phase	Description	Total Estimated Cost	Federal Cost Share	State Cost Share	Local Cost Share
25/26		Future phases to be determined by the feasibility study				
25/26						
25/26						
25/26						
25/26						
25/26						
25/26						
25/26						
Year	Proposed Phase	Description	Total Estimated Cost	Federal Cost Share	State Cost Share	Local Cost Share
26/27		Future phases to be determined by the feasibility study.				
26/27						
26/27						
26/27						



Beach Management Funding Assistance Program
 FY 2021/22 Local Government Funding Request
 Beach Projects Application

26/27						
26/27						
26/27						
26/27						
Year	Proposed Phase	Description	Total Estimated Cost	Federal Cost Share	State Cost Share	Local Cost Share
27/28		Future phases to be determined by the feasibility study				
27/28						
27/28						
27/28						
27/28						
27/28						
27/28						
27/28						
27/28						
Year	Proposed Phase	Description	Total Estimated Cost	Federal Cost Share	State Cost Share	Local Cost Share
28/29		Future phases to be determined by the feasibility study				
28/29						
28/29						
28/29						
28/29						
28/29						
28/29						
28/29						
Year	Proposed Phase	Description	Total Estimated Cost	Federal Cost Share	State Cost Share	Local Cost Share
29/30		Future phases to be determined by the feasibility study				
29/30						
29/30						



Beach Management Funding Assistance Program
 FY 2021/22 Local Government Funding Request
 Beach Projects Application

29/30						
29/30						
29/30						
29/30						
29/30						
Year	Proposed Phase	Description	Total Estimated Cost	Federal Cost Share	State Cost Share	Local Cost Share
30/31		Future phases to be determined by the feasibility study				
30/31						
30/31						
30/31						
30/31						
30/31						
30/31						
30/31						
30/31						

8. Tourism-related impacts: Criteria is calculated by the Department. For reference, tax data can be obtained from the Department of Revenue website: [https://floridarevenue.com/taxes/pages/colls from 7 2003.aspx](https://floridarevenue.com/taxes/pages/colls_from_7_2003.aspx).

- Current funding request includes construction and year one post-construction monitoring
- Project is managed by two or more counties

Additional comments



Beach Management Funding Assistance Program
FY 2021/22 Local Government Funding Request
Beach Projects Application

9. Federal involvement: The documentation to verify authorization, federal cost share percentage, and status of funding award must be provided with the application materials for the award of points.

Is the project Federally authorized by the USACE? Yes

Authorization Year: 2000* Expiration Year:

Does this project have a signed USACE Chief's report for authorization of the requested phase? No

USACE federal cost share percentage for this project (excluding FCCE): 50

Select all that apply for the requested project phase(s):

- Executed USACE project agreement
Included in USACE work plan
Approved FEMA Project Worksheet
Included in Congressional Appropriations Act

Other documentation: *Continuation of Authorization Year: Per Jacksonville USACE, authorized in 2000 by HR 2646 of the Committee on Transportation and Infrastructure. See page 1 of the attached 2017 Chief's report.

10. Storm damage reduction benefits: Criteria is calculated by the Department.

What is the volume (cy) of advanced nourishment lost since the last sand placement event of a beach restoration or nourishment project as measured above the Mean High Water contour? Data should be consistent with the annual post-construction monitoring reports. n/a

For restoration projects, what is the historical erosion rate? Department to calculate

11. Cost effectiveness: Criteria is calculated by the Department. A project design analysis and supporting documentation must be provided with the application materials for the award of points.

What is the proposed sand placement volume (cy)? n/a

What is the nourishment interval (years)? n/a

Select all that apply for the current project funding request:

- Enhanced longevity: Propose structural or design components that could extend the beach nourishment interval
Dune addition: Incorporate new or enhanced dune structures or new or existing dune restoration and revegetation projects
Innovative technology: Propose innovative technologies designed to reduce project costs
Regionalization: Two or more local sponsors manage projects together or projects propose regional sediment management strategies to conserve sand resources or reduce project costs



Beach Management Funding Assistance Program
 FY 2021/22 Local Government Funding Request
 Beach Projects Application

Additional comments
 for storm damage
 reduction benefits and
 cost effectiveness

12. Previous state commitment

Has the Department previously reviewed, approved, and cost-shared on a feasibility or design phase for this project? No

Has the current proposed project phase(s) received a partial appropriation within 3 years of phase completion? No

Additional comments

13. Accessible beach area: Criteria is calculated by the Department. Provide data to be considered for the calculation.

Describe the landward and seaward edge of the accessible beach width

n/a

Provide the project boundaries (R-monuments)

R-1 through R-102.5

Provide citations of reference sources

14. Recreational benefits: Provide the percentage of linear footage within the project boundaries which is zoned recreational or open space; for commercial use; or to allow for public lodging establishment, or the equivalent.

Public Lodging: 8,459 ft = 8.0%
 Recreational: 2,962.5 ft = 2.8%
 Commercial = 0%
 Total = 11,421.5 ft = 10.8%

15. Mitigation of inlet effects: Criteria is calculated by the Department.

Additional comments n/a



Beach Management Funding Assistance Program
FY 2021/22 Local Government Funding Request
Beach Projects Application

16. Successive unfunded requests

Is the current proposed project phase(s) a successive, unfunded request? If so, how many years of successive request(s) is the current application?

2+

Does the successive request add the construction phase?

No

17. Environmental habitat enhancement: Criteria is calculated by the Department.

Is the project within a designated critical habitat area for threatened or endangered species that is subject to extensive shoreline armoring?

No

Is the project within a non-designated area where extensive shoreline armoring threatens the habitat of threatened or endangered species?

No

If yes to either of the above, does the project exceed best management practices to incorporate turtle-friendly designs and management strategies to protect resources or benefit critical habitat preservation?

No

Provide an explanation and supporting documentation for the strategies which exceed best management practices

n/a

18. Readiness to construct

Does the project have an active state permit?

No

Does the project have an active federal permit?

No

Permit number

n/a

Permit number

n/a

Authorization date

n/a

Authorization date

n/a

Expiration date

n/a

Expiration date

n/a

Have all necessary easements been acquired for the upcoming or proposed construction phase?

No

Has the necessary local funding been secured for the proposed project? If so, provide a copy of the draft Resolution. The signed Resolution is due by November 20, 2020.

No

Is an Erosion Control Line established along the project length?

No

Additional comments



Beach Management Funding Assistance Program
FY 2021/22 Local Government Funding Request
Beach Projects Application

Provide additional information and comments below or attach separate documents.

A large, empty rectangular box with a solid black border, intended for providing additional information and comments. A vertical dashed line is visible on the right side of the page, extending from the top to the bottom of the box.

Location/Name	R-Monument	Type of Access	Width of Access/ Frontage	Total Public Units or Parking Spaces	Additional Width from Eligibility	Eligible Shoreline (feet)	DBPR License	URL for DBPR License
<u>Public Lodging 1:</u> 295 Ponte Vedra Blvd. Ponte Vedra Inn & Club	R4 - R6	Secondary	2,353	249/249	0	2,353	<u>HOT6500060</u>	https://www.myfloridalicense.com/LicenseDetail.asp?SID=&id=C160ADE07B6B82B5C7DB8F6337902AE7
PVB #1A	R6	Secondary	10	1.25	66*	76		
PVB #2	R7	Secondary	10	0	0	10		
PVB#3	R7	Secondary	10	0	0	10		
PVB#4	R8	Secondary	10	1.25	66*	76		
PVB#5 San Diego Rd.	R8	Secondary	10	1.25	66*	76		
PVB#6	R9	Secondary	10	0	0	10		
PVB#7	R9	Secondary	10	0	0	10		
PVB#8 Solano Rd.	R10	Secondary	10	0	0	10		
PVB#9	R10	Secondary	10	0	0	10		
PVB#10	R10	Secondary	10	0	0	10		
PVB#11	R11	Secondary	10	0	0	10		
PVB#12	R11	Secondary	10	1.25	66*	76		
PVB#13	R12	Secondary	10	0	0	10		
PVB#14	R12	Secondary	10	13	686.4**	696.4		
<u>Public Lodging 2:</u> 607 Ponte Vedra Blvd. The Lodge at Ponte Vedra	R13	Secondary	636	0	0	636	<u>HOT6500948</u>	https://www.myfloridalicense.com/LicenseDetail.asp?SID=&id=F509F801B990FBB AEDDC1F507D1F084F

<u>Public Lodging 3:***</u> 611-113 & 114 Ponte Vedra Blvd. Watson Realty Corp.	R14	Secondary	255	2 of 16	0	105.6	<u>CND6500062</u>	https://www.myfloridalicense.com/LicenseDetail.asp?SID=&id=98A2E6BC6D28E0FC13996D3D64E88B5F
<u>Public Lodging 4:</u> 619 Ponte Vedra Blvd. Marriott Cabana Beach Club	R14	Secondary	303	0	0	303	<u>HOT6501110</u>	https://www.myfloridalicense.com/LicenseDetail.asp?SID=&id=3400AEC861B93EC3424A2B4E23917AA8
<u>Public Lodging 5:***</u> 620-E11 Ponte Vedra Blvd. Rae Davies	R14	Secondary	10	1 of 12	0	52.8	<u>CND6501743</u>	https://www.myfloridalicense.com/LicenseDetail.asp?SID=&id=C96BD758EBDD82140F437308AC1D3F42
<u>Public Lodging 6:***</u> 625B Ponte Vedra Blvd. Breakers V	R14	Secondary	213	1 of 12	0	52.8	<u>CND6501668</u>	https://www.myfloridalicense.com/LicenseDetail.asp?SID=&id=0C74E8080F481A36853A52E3C232DCE7
<u>Public Lodging 7:***</u> 645B Ponte Vedra Blvd. Ocean Song	R15	Secondary	213	1 of 12	0	52.8	<u>CND6501639</u>	https://www.myfloridalicense.com/LicenseDetail.asp?SID=&id=052409E7DB179F8068E73E61761D48D9
<u>Public Lodging 8:***</u> 645D Ponte Vedra Blvd. Watson Realty Corp.	R15	Secondary	213	1 of 12	0	52.8	<u>CND6500062</u>	https://www.myfloridalicense.com/LicenseDetail.asp?SID=&id=98A2E6BC6D28E0FC13996D3D64E88B5F
<u>Public Lodging 9:***</u> 651A Ponte Vedra Blvd. Ponte Vedra Beakers South Vacation Rental Pros Property Management, LLC	R16	Secondary	211	1 of 12	0	52.8	<u>CND6501683</u>	https://www.myfloridalicense.com/LicenseDetail.asp?SID=&id=B3E34BE003111921336F57D831495B61
<u>Public Lodging 10:***</u> 687 Ponte Vedra Blvd. Retreat V Vacation Rental Pros Property Management, LLC	R16	Secondary	213	1 of 16	0	52.8	<u>CND6501683</u>	https://www.myfloridalicense.com/LicenseDetail.asp?SID=&id=B3E34BE003111921336F57D831495B61

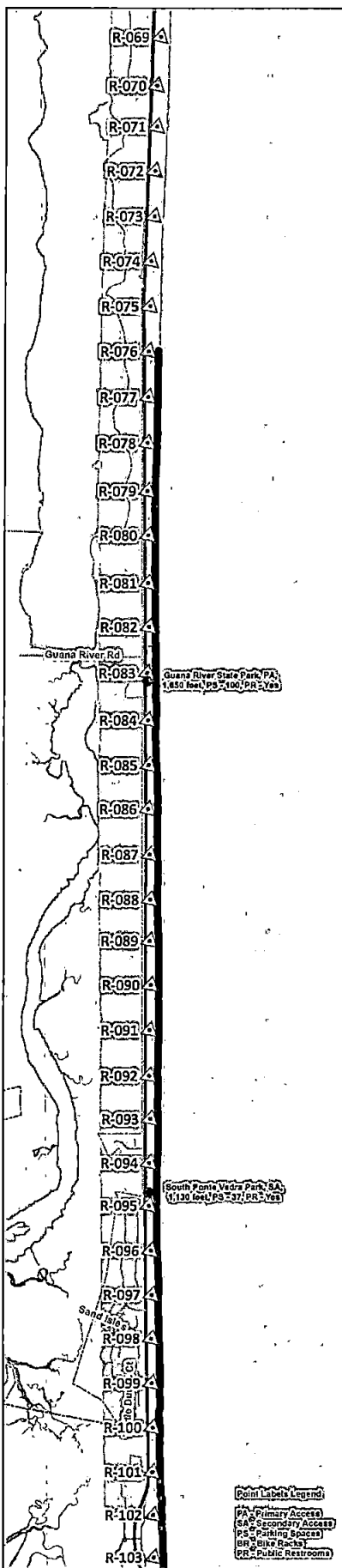
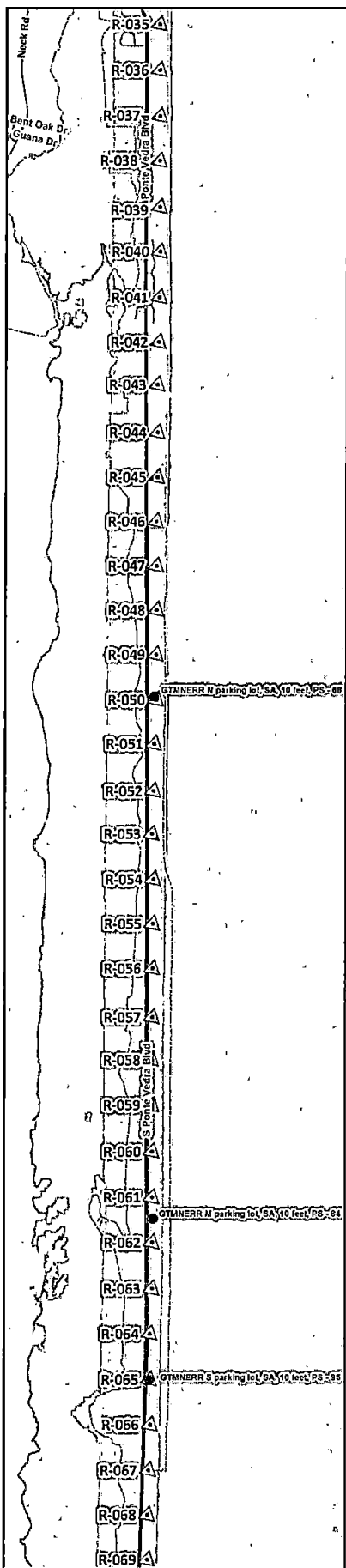
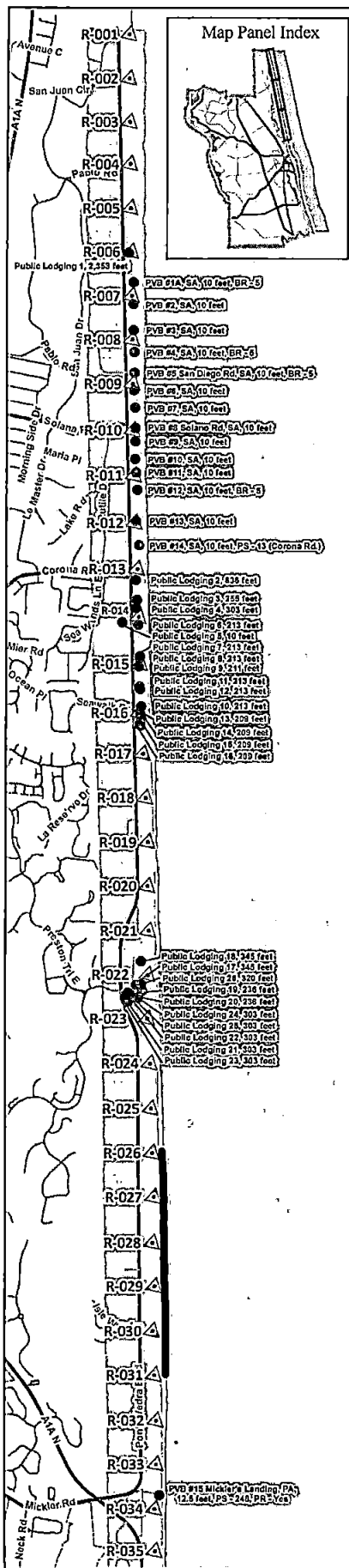
<u>Public Lodging 11:***</u> 667D Ponte Vedra Blvd. B&G Financial Group, LLC	R16	Secondary	213	1 of 16	0	52.8	<u>CND6501721</u>	https://www.myfloridalicense.com/LicenseDetail.asp?SID=&id=4393E07E021091BFAF6E743AE7F9209A
<u>Public Lodging 12:***</u> 669D Ponte Vedra Blvd. Watson Realty Corp.	R16	Secondary	213	1 of 16	0	52.8	<u>CND6500062</u>	https://www.myfloridalicense.com/LicenseDetail.asp?SID=&id=98A2E6BC6D28E0FC13996D3D64E88B5F
<u>Public Lodging 13:***</u> 693-103 Ponte Vedra Blvd. Watson Realty Corp.	R16	Secondary	209	1 of 14	0	52.8	<u>CND6500062</u>	https://www.myfloridalicense.com/LicenseDetail.asp?SID=&id=98A2E6BC6D28E0FC13996D3D64E88B5F
<u>Public Lodging 14:***</u> 693-104 Ponte Vedra Blvd. Ocean Manor at Ponte Vedra II Vacation Rental Pros Property Management, LLC	R16	Secondary	209	1 of 14	0	52.8	<u>CND6501683</u>	https://www.myfloridalicense.com/LicenseDetail.asp?SID=&id=B3E34BE003111921336F57D831495B61
<u>Public Lodging 15:***</u> 695-104 Ponte Vedra Blvd. Ocean Manor at Ponte Vedra Vacation Rental Pros Property Management, LLC	R16	Secondary	209	1 of 14	0	52.8	<u>CND6510683</u>	https://www.myfloridalicense.com/LicenseDetail.asp?SID=&id=B3E34BE003111921336F57D831495B61
<u>Public Lodging 16:***</u> 695-106 Ponte Vedra Blvd. Ocean Manor Vacation Rental Pros Property Management, LLC	R16	Secondary	209	1 of 14	0	52.8	<u>CND6501683</u>	https://www.myfloridalicense.com/LicenseDetail.asp?SID=&id=B3E34BE003111921336F57D831495B61
<u>Public Lodging 17:***</u> 704 Spinnakers Reach Vacation Rental Pros Property Management, LLC	R22	Secondary	345	1 of 20	0	52.8	<u>CND6501683</u>	https://www.myfloridalicense.com/LicenseDetail.asp?SID=&id=B3E34BE003111921336F57D831495B61

Public Lodging 18:*** 832 Spinnakers Reach Vacation Rental Pros Property Management, LLC	R22	Secondary	345	1 of 20	0	52.8	<u>CND6501683</u>	https://www.myfloridalicense.com/LicenseDetail.asp?SID=&id=B3E34BE003111921336F57D831495B61
Public Lodging 19:*** 609 Summer Place Surf Villa Vacation Rental Pros Property Management, LLC	R22	Secondary	236	1 of 16	0	52.8	<u>CND6501683</u>	https://www.myfloridalicense.com/LicenseDetail.asp?SID=&id=B3E34BE003111921336F57D831495B61
Public Lodging 20:*** 626 Summer Place Surf Villa Vacation Rental Pros Property Management, LLC	R22	Secondary	236	1 of 16	0	52.8	<u>CND6501683</u>	https://www.myfloridalicense.com/LicenseDetail.asp?SID=&id=B3E34BE003111921336F57D831495B61
Public Lodging 21:*** 645 Summer Place DeKay Vacation Properties	R22	Secondary	303	1 of 12	0	52.8	<u>CND6501744</u>	https://www.myfloridalicense.com/LicenseDetail.asp?SID=&id=74C6FD4FD6D3CF9E2D3595A43D4ACF80
Public Lodging 22:*** 652 Summer Place Vacation Rental Pros Property Management, LLC	R22	Secondary	303	1 of 12	0	52.8	<u>CND6501683</u>	https://www.myfloridalicense.com/LicenseDetail.asp?SID=&id=B3E34BE003111921336F57D831495B61
Public Lodging 23:*** 653 Summer Place Vacation Rental Pros Property Management, LLC	R22	Secondary	303	1 of 12	0	52.8	<u>CND6501683</u>	https://www.myfloridalicense.com/LicenseDetail.asp?SID=&id=B3E34BE003111921336F57D831495B61
Public Lodging 24:*** 665 Summer Place Vacation Rental Pros Property Management, LLC	R22	Secondary	303	1 of 12	0	52.8	<u>CND6501683</u>	https://www.myfloridalicense.com/LicenseDetail.asp?SID=&id=B3E34BE003111921336F57D831495B61
Public Lodging 25:*** 671 Summer Place Vacation Rental Pros Property Management, LLC	R22	Secondary	303	1 of 12	0	52.8	<u>CND6501683</u>	https://www.myfloridalicense.com/LicenseDetail.asp?SID=&id=B3E34BE003111921336F57D831495B61

Public Lodging 26:*** 711 Spinnakers Reach Ln. Lifestyles Property Services, LLC	R22	Secondary	320	1 of 10	0	320	CND6501739	https://www.myfloridalicense.com/LicenseDetail.asp?SID=&id=B2076BB62F8BD37A67A2225D1033B113
PVB#15 Mickler's Landing	R33	Primary	12.5	248	5,280	5,293		
GTMNERR N parking lot	R50	Secondary	10	68	2,640	2,650		
GTMNERR M parking lot	R61	Secondary	10	84	2,640	2,650		
GTMNERR S parking lot	R65	Secondary	10	95	2,640	2,650		
Guana River State Park	R-83	Primary	1,650	100	5,280	6,930		
South Ponte Vedra Park	R-95	Secondary	1,130	37	1,954	3,084		


*Bicycle parking
**Street parking, SW corner of Corona and Ponte Vedra Blvd. (13 spaces)
*** Vacation Rental - condo, single unit, licensed for short term rental in complex. Complex does not have six or more rental units.

Total Eligible Shoreline Length	29,173.40
Total Eligible Shoreline Length excluding the ***	27,639.00



- Beach Access / Public Lodging Locations
- ▲ Range Monuments
- ▬ Certainly Eroded Beach
- ¼ Mile Buffer for the Property Value Calculations
- ▬ Water
- ▬ Saltwater Marsh
- ▬ Park Boundary
- ▬ Municipal Boundary

USACE Coastal Storm Risk Management Feasibility Study, North St. Johns County R1 - R102



DISCLAIMER:
 This map is for reference use only. Data provided are derived from multiple sources with varying levels of accuracy. The St. Johns County GIS Division disclaims all responsibility for the accuracy or completeness of the data shown herein.
 Map Prepared: 9/24/2020 118478

- Point Labels Legend**
- PA - Primary Access
 - SA - Secondary Access
 - PS - Parking Spaces
 - BR - Bike Rack
 - PR - Public Restroom



RESOLUTION NO. 2020-_____

A RESOLUTION BY THE BOARD OF COUNTY COMMISSIONERS OF ST. JOHNS COUNTY, FLORIDA, PROVIDING CONFIRMATION THAT FUNDING HAS BEEN SECURED FOR USACE COASTAL STORM RISK MANAGEMENT FEASIBILITY STUDY TO THE FLORIDA DEPARTMENT OF ENVIRONMENTAL PROTECTION, OFFICE OF COASTAL RESILIENCE AND COASTAL PROTECTION, AS REQUIRED TO SUPPORT A LOCAL GOVERNMENT FUNDING REQUEST TO SUPPORT THE PROJECT.

WHEREAS, St. Johns County has submitted a Local Government Funding Request (LGFR) to the Florida Department of Environmental Protection, Office of Coastal Resilience and Coastal Protection for the State share of costs associated with USACE Coastal Storm Risk Management Feasibility Study (the "Project"); and,

WHEREAS, the LGFR application requires a Resolution from the County to demonstrate local funding has been secured for the Project.

NOW THEREFORE BE IT RESOLVED BY THE BOARD OF COUNTY COMMISSIONERS OF ST. JOHNS COUNTY, FLORIDA, AS FOLLOWS:

Section 1. The above Recitals are incorporated by reference into the body of this Resolution and such Recitals are adopted as findings of fact.

Section 2. St. Johns County expresses support for the project, willingness to serve as the Local Sponsor, and the ability to provide the full local cost share.

Section 3. St. Johns County has included funding from Category V Tourist Development Tax for the Project in the Fiscal Year 2021 budget.

Section 4. To the extent that there are typographical and/or administrative errors and/or omissions that do not change the tone, tenor, or content of this Resolution, then this Resolution may be revised without subsequent approval of the Board of County Commissioners.

PASSED AND ADOPTED by the Board of County Commissioners of St. Johns County, State of Florida, this _____ day of November 2020

BOARD OF COUNTY COMMISSIONERS OF ST. JOHNS COUNTY, FLORIDA

By: _____
Jeb S. Smith, Chair

ATTEST: Brandon J. Patty
Clerk of the Circuit Court & Comptroller

By: _____

Deputy Clerk

DRAFT